

































Time	Session Title and Locations
7-8 a.m.	Check-in
8-8:20 a.m.	Day 1 Welcome Location: California ABC
8:20-8:35 a.m.	Keynote from FirstNet Authority CEO Joe Wassel Location: California ABC
8:40-8:55 a.m.	Keynote from Chief Dan Munsey, San Bernardino County Fire Protection District, CA Location: California ABC
8:55-9:40 a.m.	Connecting the Future: Programmatic Updates from PSCR and FirstNet Authority Location: California ABC
9:40-9:50 a.m.	Break
9:50-11 a.m.	Solutions for Public Safety: Outcomes, Winners and Next Steps from CommandING Tech and UAS Indoor Challenges Location: California ABC
11-12:15 p.m.	Break
12:15-12:45 p.m.	<div style="display: flex; justify-content: space-between;"> <div style="width: 24%;">  Getting to Know Mission Critical Services Location: California A </div> <div style="width: 24%;">  Getting to Know Location Services and Situational Awareness Location: California B </div> <div style="width: 24%;">  Getting to Know Secure Information Exchange Location: California C </div> <div style="width: 24%;">  Getting to Know User Interface / User Experience Location: Garden Terrace </div> </div>
1-1:30 p.m.	<div style="display: flex; justify-content: space-between;"> <div style="width: 24%;">  Measuring the Impact of Quality of Experience (QoE) on First Responder Performance Location: California A </div> <div style="width: 24%;">  Interoperability: You use that word. Does it mean what you think it means? Location: California B </div> <div style="width: 24%;">  FirstNet Authority 2023 Roadmap Update: Past Success and Future Opportunities Location: California C </div> <div style="width: 24%;">  Insights from PSCR Awardees: Use of XR for First Responder Training Location: Garden Terrace </div> </div>
1:45-2:30 p.m.	<div style="display: flex; justify-content: space-between;"> <div style="width: 24%;">  FirstNet Authority On-Scene with Public Safety Location: California A </div> <div style="width: 24%;">  First Things FRST: Weigh in on an In-Progress Prize Challenge Location: California B </div> <div style="width: 24%;">  Mission Requirements for Public Safety Aviation and Maritime Operations Location: California C </div> <div style="width: 24%;">  Power Partnerships: Best Practices in Public Safety and Innovator Collaboration Location: Garden Terrace </div> </div>
2:45-3:30 p.m.	<div style="display: flex; justify-content: space-between;"> <div style="width: 24%;">  Advancing Business and Commercializing Public Safety Innovation After the PULSE Accelerator Location: California A </div> <div style="width: 24%;">  Public Safety Identity, Credential, and Access Management (ICAM) Successes Location: California B </div> <div style="width: 24%;">  Indoor Mapping and Tracking: Progress Updates from PSCR Awardees Location: California C </div> <div style="width: 24%;">  Designing with Stakeholders in Mind Location: Garden Terrace </div> </div>
3:30-5 p.m.	Technology Demonstrations Locations: San Diego, Plaza, Sierra, Santa Fe, and the front driveway

Legend:

-  Location Services and Situational Awareness
-  Mission Critical Services
-  Network Services and Coverage
-  Open Innovation and Commercialization
-  Public Safety Operations
-  User Interface / User Experience
-  Secure Information Exchange
-  All Topic Areas
-  Campfire Session
-  Presentation
-  Panel Discussion

Time	Session Title and Locations
8:45–9 a.m.	Day 2 Welcome Location: California ABC
9–9:15 a.m.	Keynote “Policing in Our Communities: A View from the Field” from Undersheriff Sylvia Moir, Marin County, CA Location: California ABC
9:15–9:25 a.m.	Chief Harlin R. McEwen Public Safety Broadband Communications Award Presentation Location: California ABC
9:30–10:30 a.m.	 Collaboration Among Nations Location: California ABC
10:30–10:45 a.m.	Break
10:45–11:15 a.m.	 ECC Connections: Flipping the Script in Alexandria, VA Location: California A
	 Research to Reality for the Connected Responder Location: California B
11:15–12:30p.m.	Break
12:30–1 p.m.	 Public Safety Standards in 3GPP Location: California A
	 Modern ICAM Technologies to Access CJIS Location: California B
1:15–2 p.m.	 Does Your Device Really Know Where It Is? Location: California A
	 Public Safety Communications Policy with Congressional Staff Location: California B
2:15–3 p.m.	 Location: Where Are We and Where Are We Going? Location: California A
	 Mission Critical Services Testing Ecosystem Location: California B
3:15–5 p.m.	Technology Demonstrations Locations: San Diego, Plaza, Sierra, Santa Fe, and the front driveway

Legend:

-  Location Services and Situational Awareness
-  Mission Critical Services
-  Network Services and Coverage
-  Open Innovation and Commercialization
-  Public Safety Operations
-  User Interface / User Experience
-  Secure Information Exchange
-  All Topic Areas
-  Campfire Session
-  Presentation
-  Panel Discussion


 XR Training on Future Tech for Public Safety Location: California C	 Breaking Through the Static: Evolving Mission Critical Services Location: Garden Terrace
 Immersive Training for the Fire Service Location: California C	 Wizards Behind the Curtain: Unifying Mission Critical Networks Location: Garden Terrace
 Creating a Next-Gen Immersive Test Center Location: California C	 On-Scene Coverage: Deployable FirstNet Network Solutions Location: Garden Terrace
 Testing and Training with FirstNet Location: California C	Increase Your Connections with 5x5 Stakeholders Location: Garden Terrace

Roadmapping with PSCR and FirstNet Authority

Time	Session Title and Locations
8:30–8:45 a.m.	Day 3 Welcome Location: California ABC
8:45–9 a.m.	Break
9–9:45 a.m.	Deep Dives into Key Public Safety Communications Technology Areas
9:45–10 a.m.	Break
10–12 p.m.	Mapping the Future: A Tabletop Exercise to Identify Public Safety Needs
12–12:30 p.m.	5x5 Closeout Location: California ABC

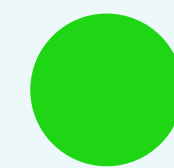
9–9:45 a.m. Deep Dives into Key Public Safety Communications Technology Areas

Legend:




Indoor Mapping, Location Tracking, and Data Security in Support of Pre-Incident Planning

Location: San Diego Ballroom



What's with Wearables for Public Safety?

Location: Imperial



It's Any O'clock! Do You Know Where Your First Responders Are?: A deep dive into Location Based Services (LBS) for public safety operations

Location: California A




Security Impacts on Public Safety Operations

Location: Sierra A




Transition of LMR to Broadband: Evaluating Mission Critical D2D and V2X Communications for Public Safety

Location: California B




How can FirstNet Make it Easy for the Ecosystem to Innovate for Public Safety?

Location: Sierra B




What's Stopping You?: A deep dive into current blockers and obstacles to adopting MCPTT solutions

Location: Plaza C



Integrating Uncrewed Aircraft Systems into Tomorrow's First Responder Toolbox

Location: Plaza B



Leveraging User Interface / User Experience Technology from an Operational Perspective

Location: Santa Fe



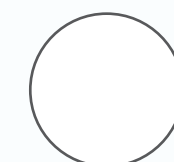
FirstNet Coverage for Public Safety incidents and events: Adhoc Solutions for on-scene coverage

Location: California C



Agency-deployed Mobile Applications

Location: Plaza A



Multi-access Edge Computing (MEC) and the Potential Impact on Public Safety Operations

Location: Pacifica

10–12 p.m Mapping the Future: A Tabletop Exercise to Identify Public Safety Needs

Tabletop Exercise Legend:

#1	California A
#2	California B
#3	California C
#4	San Diego Ballroom