




































Time	Session Title and Locations
7–8 a.m.	Check-in
8–8:20 a.m.	Day 1 Welcome Location: California ABC
8:25–8:40 a.m.	Keynote from FirstNet Authority CEO Joe Wassel Location: California ABC
8:40–9:40 a.m.	Connecting the Future: Programmatic Updates from PSCR and FirstNet Authority Location: California ABC
9:40–9:50 a.m.	Break
9:50–11 a.m.	Solutions for Public Safety: Outcomes, Winners and Next Steps from CommandING Tech and UAS Indoor Challenges Location: California ABC
11–12:15 p.m.	Break
12:15–12:45 p.m.	<div style="display: flex; justify-content: space-between;"> <div style="width: 48%;"> <p> Getting to Know Mission Critical Services Location: California A</p> </div> <div style="width: 48%;"> <p> Getting to Know Location Services and Situational Awareness Location: California B</p> </div> </div>
1–1:30 p.m.	<div style="display: flex; justify-content: space-between;"> <div style="width: 48%;"> <p> Measuring the Impact of Quality of Experience (QoE) on First Responder Performance Location: California A</p> </div> <div style="width: 48%;"> <p> ECC Connections: Flipping the Script Location: California B</p> </div> </div>
1:45–2:30 p.m.	<div style="display: flex; justify-content: space-between;"> <div style="width: 48%;"> <p> Every Community Has a “Big Game:” Are You Ready? Location: California A</p> </div> <div style="width: 48%;"> <p> First Things FRST: Weigh in on an In-Progress Prize Challenge Location: California B</p> </div> </div>
2:45–3:30 p.m.	<div style="display: flex; justify-content: space-between;"> <div style="width: 48%;"> <p> Advancing Business and Commercializing Public Safety Innovation After the PULSE Accelerator Location: California A</p> </div> <div style="width: 48%;"> <p> Indoor Mapping and Tracking: Progress Updates from PSCR Awardees Location: California B</p> </div> </div>
3:30–5 p.m.	Technology Demonstrations Locations: San Diego, Plaza, Sierra, and Santa Fe




Legend:

-  Location Services and Situational Awareness
-  Mission Critical Services
-  Network Services and Coverage
-  Open Innovation and Commercialization
-  Public Safety Operations
-  User Interface / User Experience
-  Secure Information Exchange
-  All Topic Areas
-  Campfire Session
-  Presentation
-  Panel Discussion

<p> Getting to Know Secure Information Exchange Location: California C</p>	<p> Getting to Know User Interface / User Experience Location: Garden Terrace</p>
<p> FirstNet Authority 2023 Roadmap Update: Past Success and Future Opportunities Location: California C</p>	<p> XR Training on Future Tech for Public Safety Location: Garden Terrace</p>
<p> Mission Requirements for Public Safety Aviation and Maritime Operations Location: California C</p>	<p> Power Partnerships: Best Practices in Public Safety and Innovator Collaboration Location: Garden Terrace</p>
<p> Public Safety Identity, Credential, and Access Management (ICAM) Successes Location: California C</p>	<p> Designing with Stakeholders in Mind Location: Garden Terrace</p>

Time	Session Title and Locations
8:30–8:40 a.m.	Day 2 Welcome Location: California ABC
8:45–9 a.m.	Keynote from Fire Service Leader Location: California ABC
9:05–9:20 a.m.	Keynote from Undersheriff Sylvia Moir, Marin County, Calif. and FirstNet Authority Board Member Location: California ABC
9:45–10:30 a.m.	Public Safety Communications Policy with Congressional Staff Location: California ABC
10:30–10:45 a.m.	Break
10:45–11:15 a.m.	<div style="display: flex; justify-content: space-between;"> <div style="width: 48%;">  Interoperability Defined Location: California A </div> <div style="width: 48%;">  Research to Reality for the Connected Responder Location: California B </div> </div>
11:15–12:30p.m.	Break
12:30–1 p.m.	<div style="display: flex; justify-content: space-between;"> <div style="width: 48%;">  Public Safety Standards in 3GPP Location: California A </div> <div style="width: 48%;">  Modern ICAM Technologies to Access CJIS Location: California B </div> </div>
1:15–2 p.m.	<div style="display: flex; justify-content: space-between;"> <div style="width: 48%;">  Does Your Device Really Know Where It Is? Location: California A </div> <div style="width: 48%;">  Collaboration Among Nations Location: California B </div> </div>
2:15–3 p.m.	<div style="display: flex; justify-content: space-between;"> <div style="width: 48%;">  Location: Where Are We and Where Are We Going? Location: California A </div> <div style="width: 48%;">  Mission Critical Services Testing Ecosystem Location: California B </div> </div>
3:15–5 p.m.	Technology Demonstrations Locations: San Diego, Plaza, Sierra, and Santa Fe

Legend:

- Location Services and Situational Awareness
- Mission Critical Services
- Network Services and Coverage
- Open Innovation and Commercialization
- Public Safety Operations
- User Interface / User Experience
- Secure Information Exchange
- All Topic Areas
-  Campfire Session
-  Presentation
-  Panel Discussion

 Insights from PSCR Awardees: Use of XR for First Responder Training Location: California C	 Breaking Through the Static: Evolving Mission Critical Services Location: Garden Terrace
 Immersive Training for the Fire Service Location: California C	 Wizards Behind the Curtain: Unifying Mission Critical Networks Location: Garden Terrace
 Creating a Next-Gen Immersive Test Center Location: California C	 On-Scene Coverage: Deployable FirstNet Network Solutions Location: Garden Terrace
 Testing and Training with FirstNet Location: California C	Increase Your Connections with 5x5 Stakeholders Location: Garden Terrace

Roadmapping with PSCR and FirstNet Authority

Time	Session Title and Locations
8:30–8:45 a.m.	Day 3 Welcome Location: California ABC
8:45–9 a.m.	Break
9–9:45 a.m.	Deep Dives into Key Public Safety Communications Technology Areas
9:45–10 a.m.	Break
10–12 p.m.	Mapping the Future: A Tabletop Exercise to Identify Public Safety Needs
12–12:30 p.m.	5x5 Closeout Location: California ABC