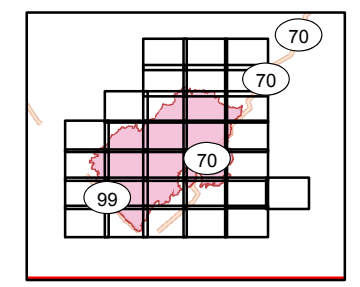


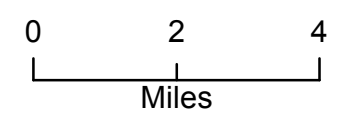
Camp Incident
CA-BTU-016737
November 11, 2018
IAP Map

Index



Legend

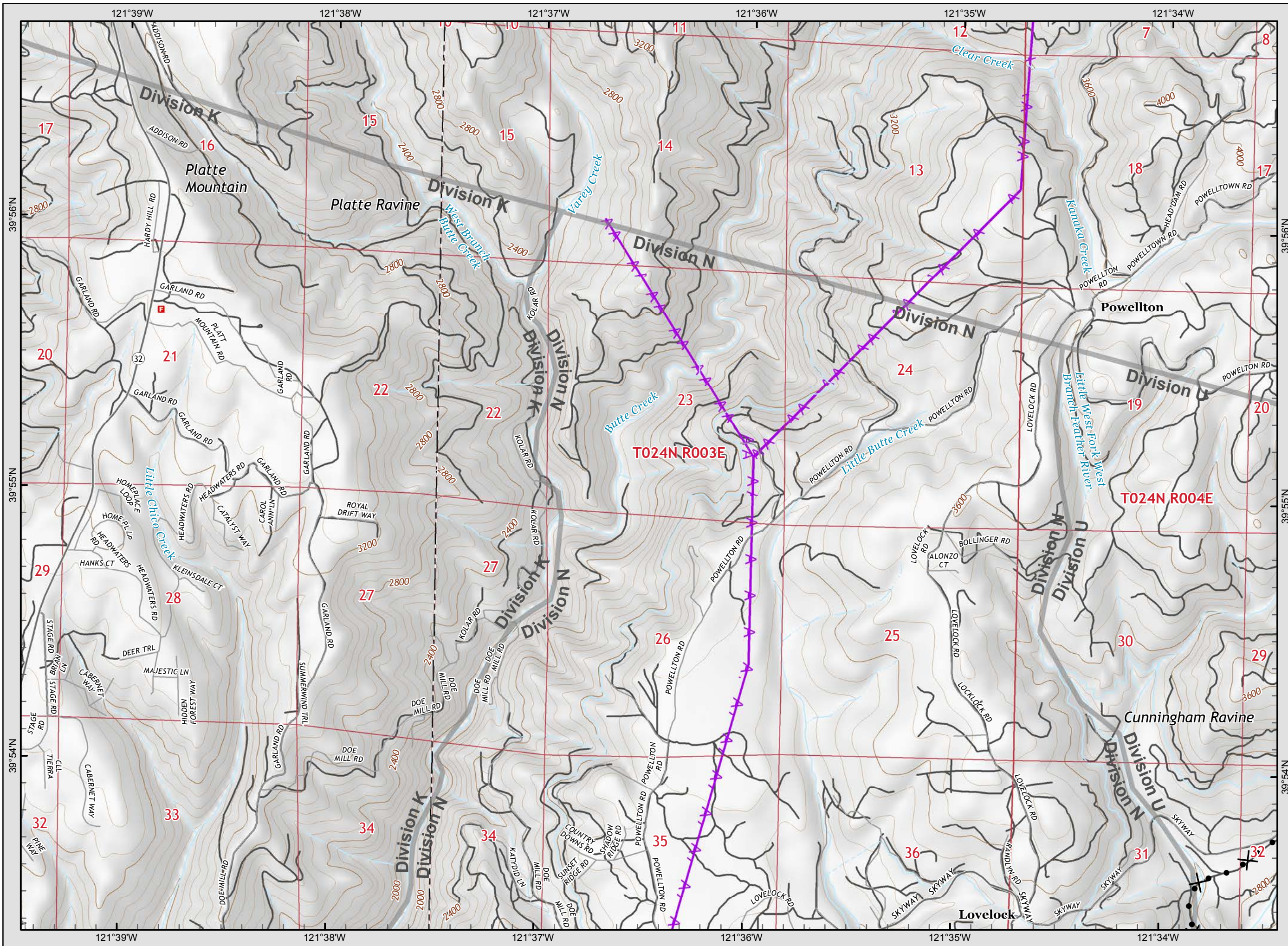
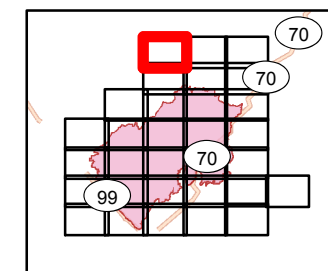
- Division
- Branch
- Completed Line
- Uncontrolled Fire Edge
- Completed Dozer Line
- Proposed Dozer Line
- Completed Hand Line
- Road as Completed Line
- Transmission Lines
- Drop Point
- Spot Fire
- Helispot
- Staging Area



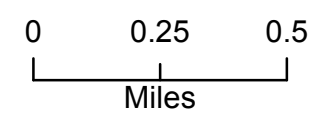


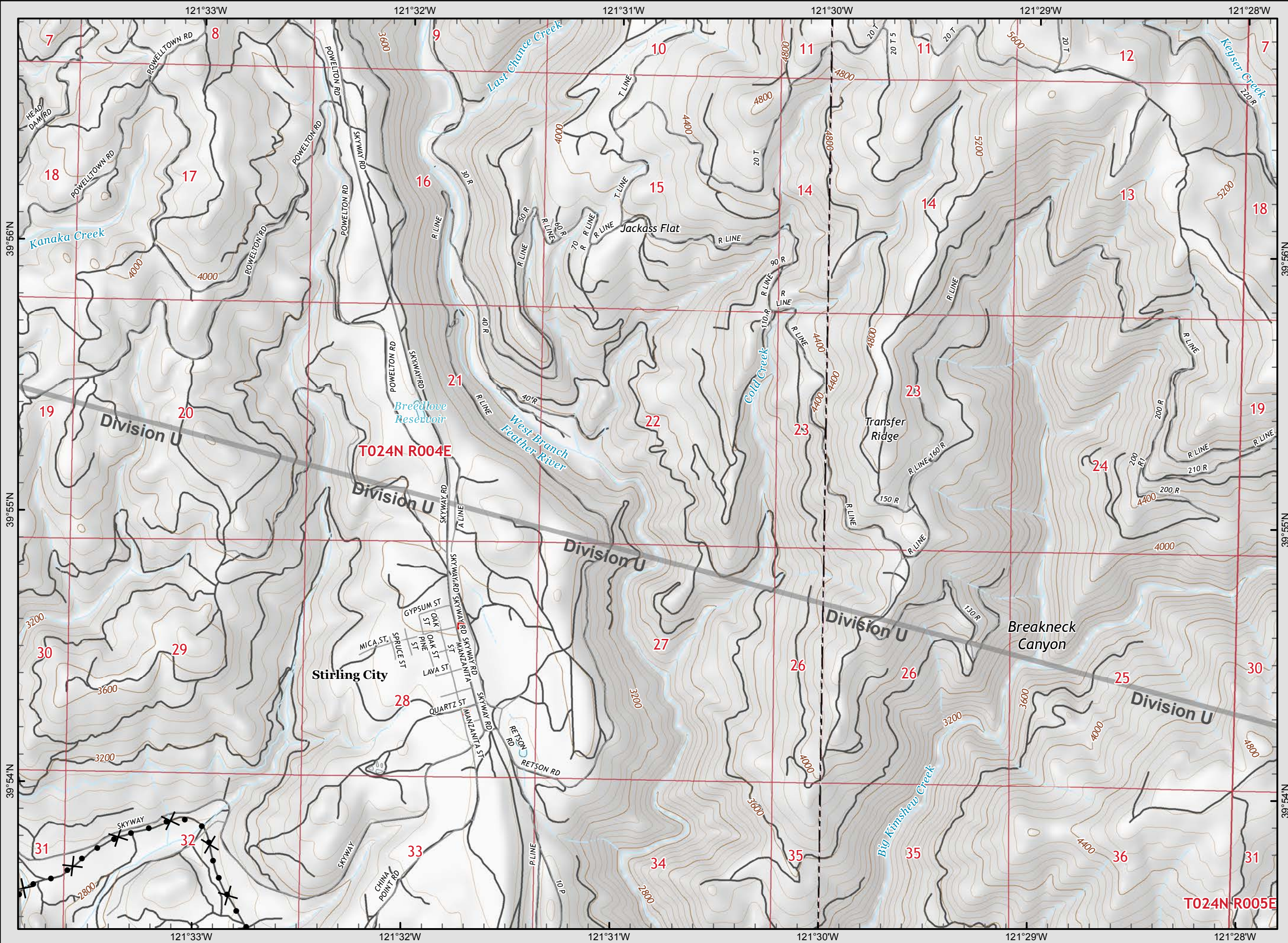
Camp Incident CA-BTU-016737 November 11, 2018 IAP Map

Page 1



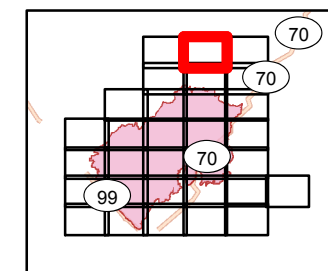
- ### Legend
- Division
 - Branch
 - Completed Line
 - Uncontrolled Fire Edge
 - Completed Dozer Line
 - Proposed Dozer Line
 - Completed Hand Line
 - Road as Completed Line
 - Transmission Lines
 - Drop Point
 - Spot Fire
 - Helispot
 - Staging Area





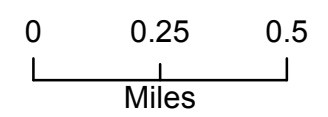
Camp Incident
CA-BTU-016737
November 11, 2018
IAP Map

Page 2



Legend

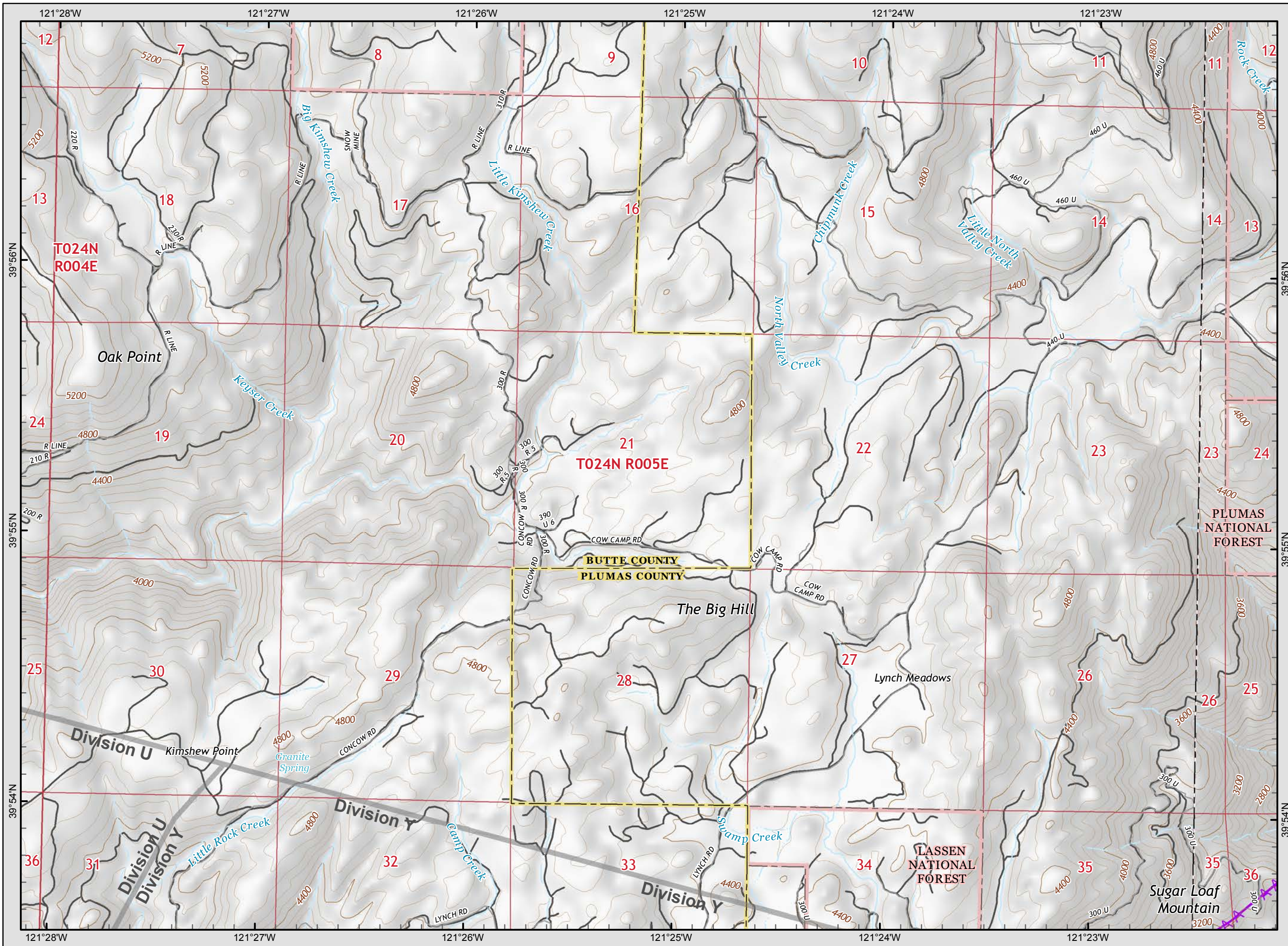
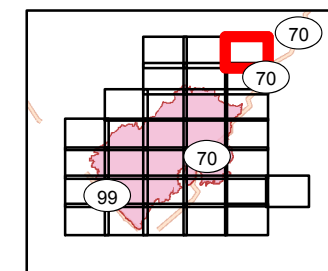
- Division
- Branch
- Completed Line
- Uncontrolled Fire Edge
- Completed Dozer Line
- Proposed Dozer Line
- Completed Hand Line
- Road as Completed Line
- Transmission Lines
- Drop Point
- Spot Fire
- Helispot
- Staging Area





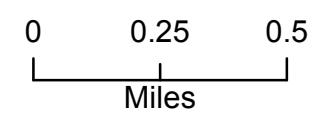
Camp Incident CA-BTU-016737 November 11, 2018 IAP Map

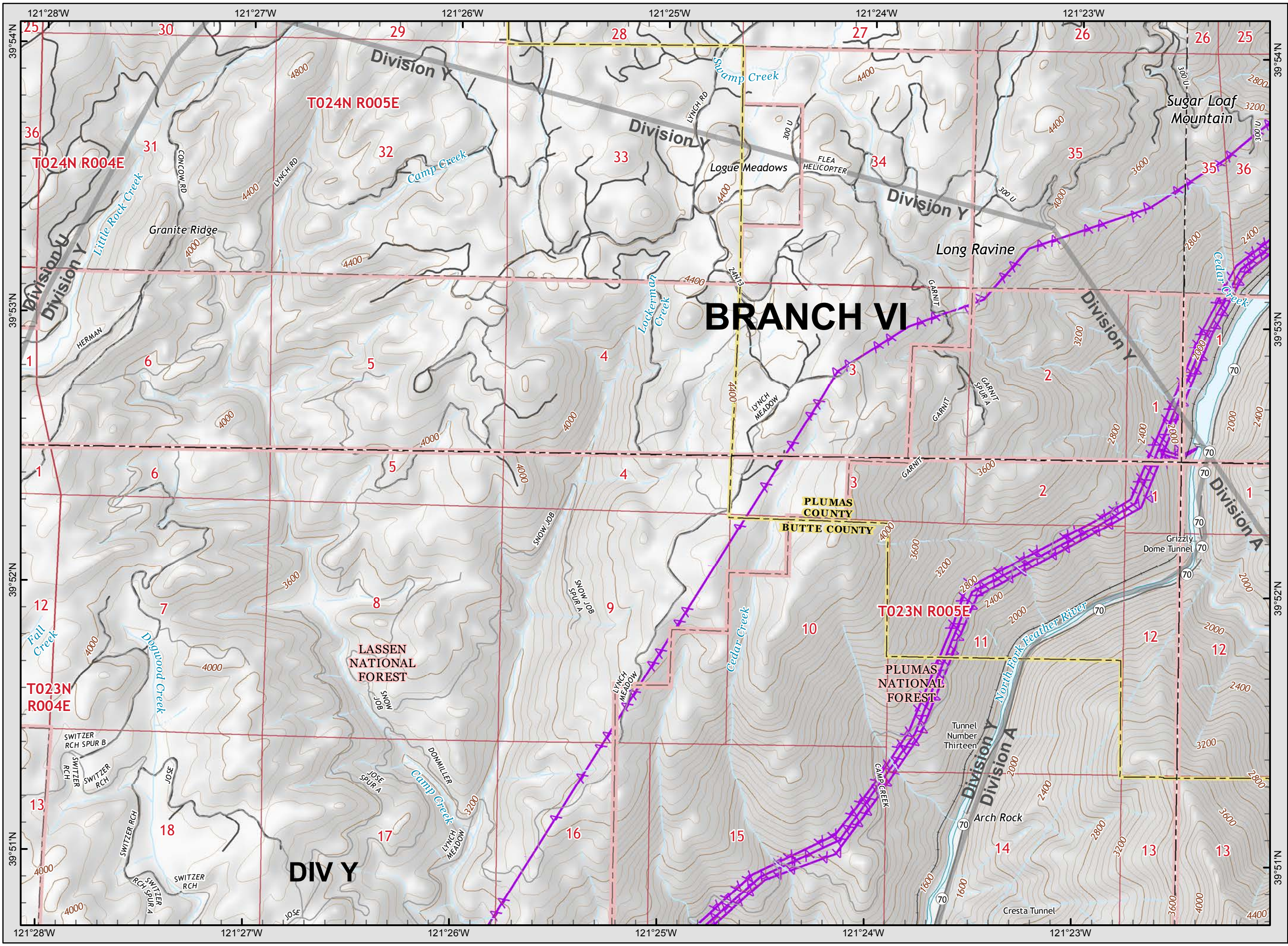
Page 3



Legend

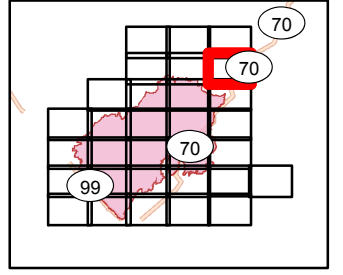
- Division
- Branch
- Completed Line
- Uncontrolled Fire Edge
- Completed Dozer Line
- Proposed Dozer Line
- Completed Hand Line
- Road as Completed Line
- Transmission Lines
- Drop Point
- Spot Fire
- Helispot
- Staging Area





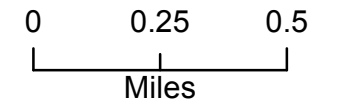
Camp Incident
CA-BTU-016737
November 11, 2018
IAP Map

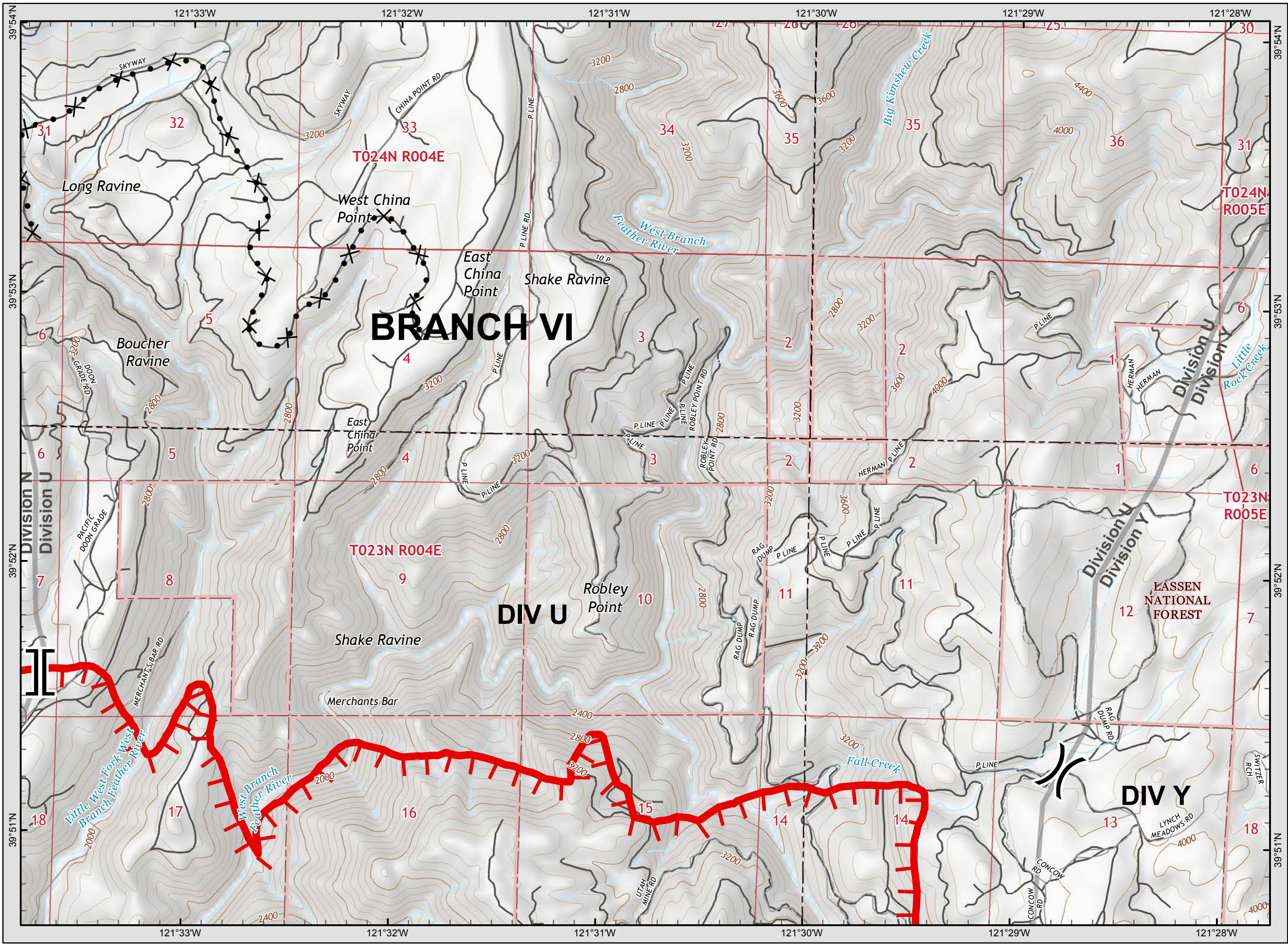
Page 4



Legend

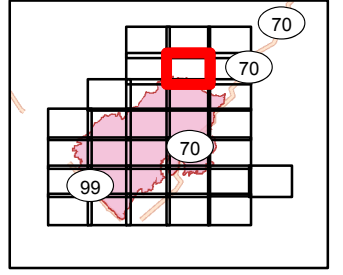
- () Division
- || Branch
- Completed Line
- Uncontrolled Fire Edge
- XXXXX Completed Dozer Line
- X• Proposed Dozer Line
- H - Completed Hand Line
- R - Road as Completed Line
- ▲ Transmission Lines
- Drop Point
- Spot Fire
- Helispot
- ⊙ Staging Area



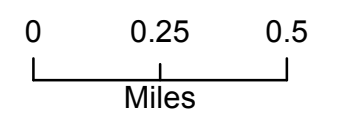


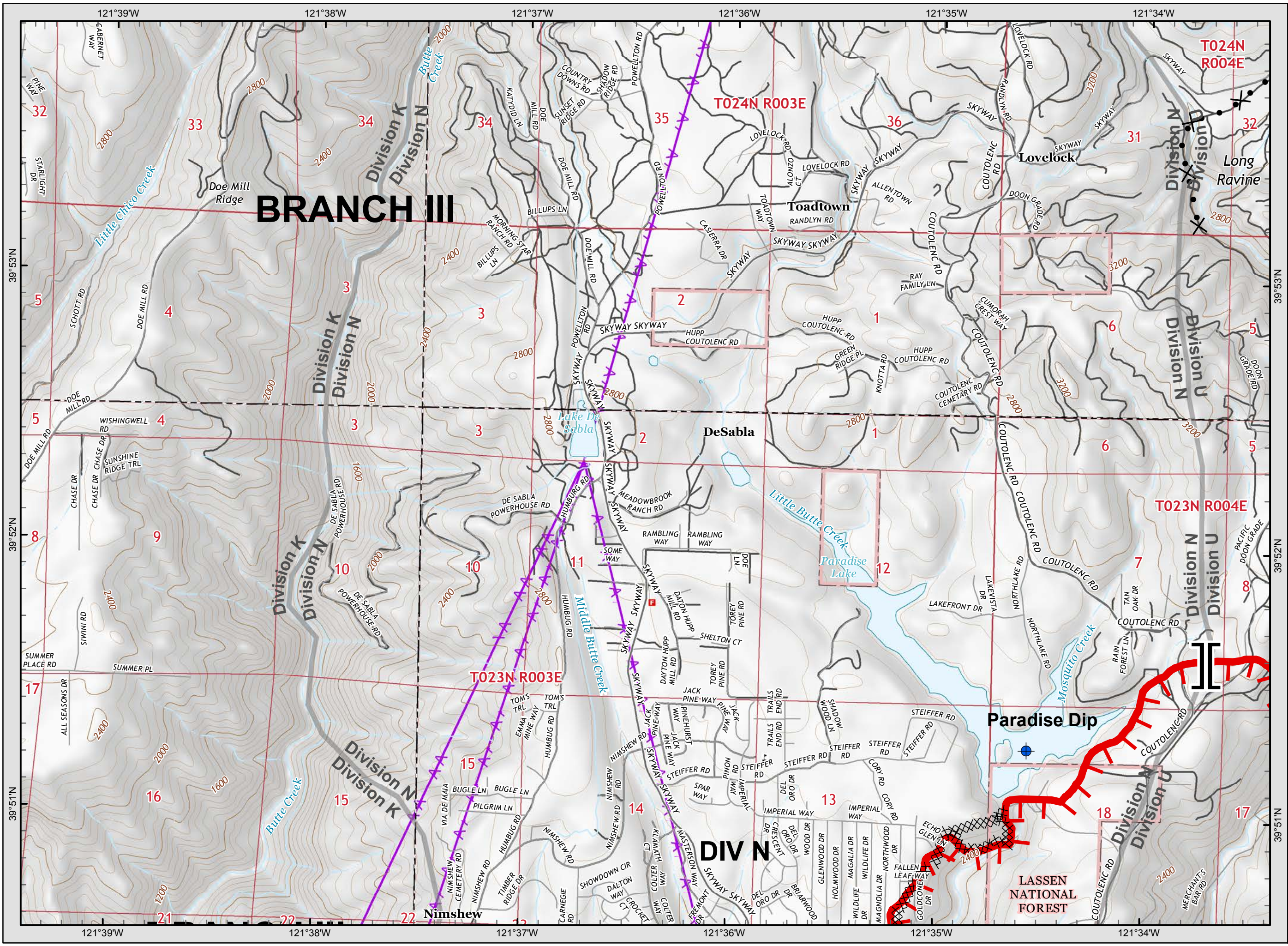
Camp Incident
CA-BTU-016737
November 11, 2018
IAP Map

Page 5



- Legend**
- () Division
 - [] Branch
 - Completed Line
 - Uncontrolled Fire Edge
 - XXXXX Completed Dozer Line
 - X• Proposed Dozer Line
 - H - Completed Hand Line
 - R - Road as Completed Line
 - Transmission Lines
 - Drop Point
 - Spot Fire
 - Helispot
 - ⊙ Staging Area



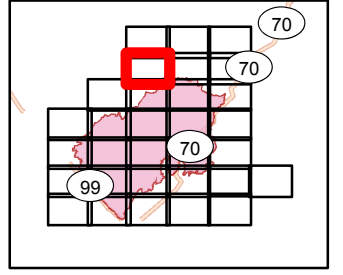


BRANCH III



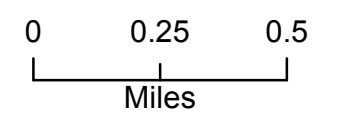
Camp Incident
CA-BTU-016737
November 11, 2018
IAP Map

Page 6



Legend

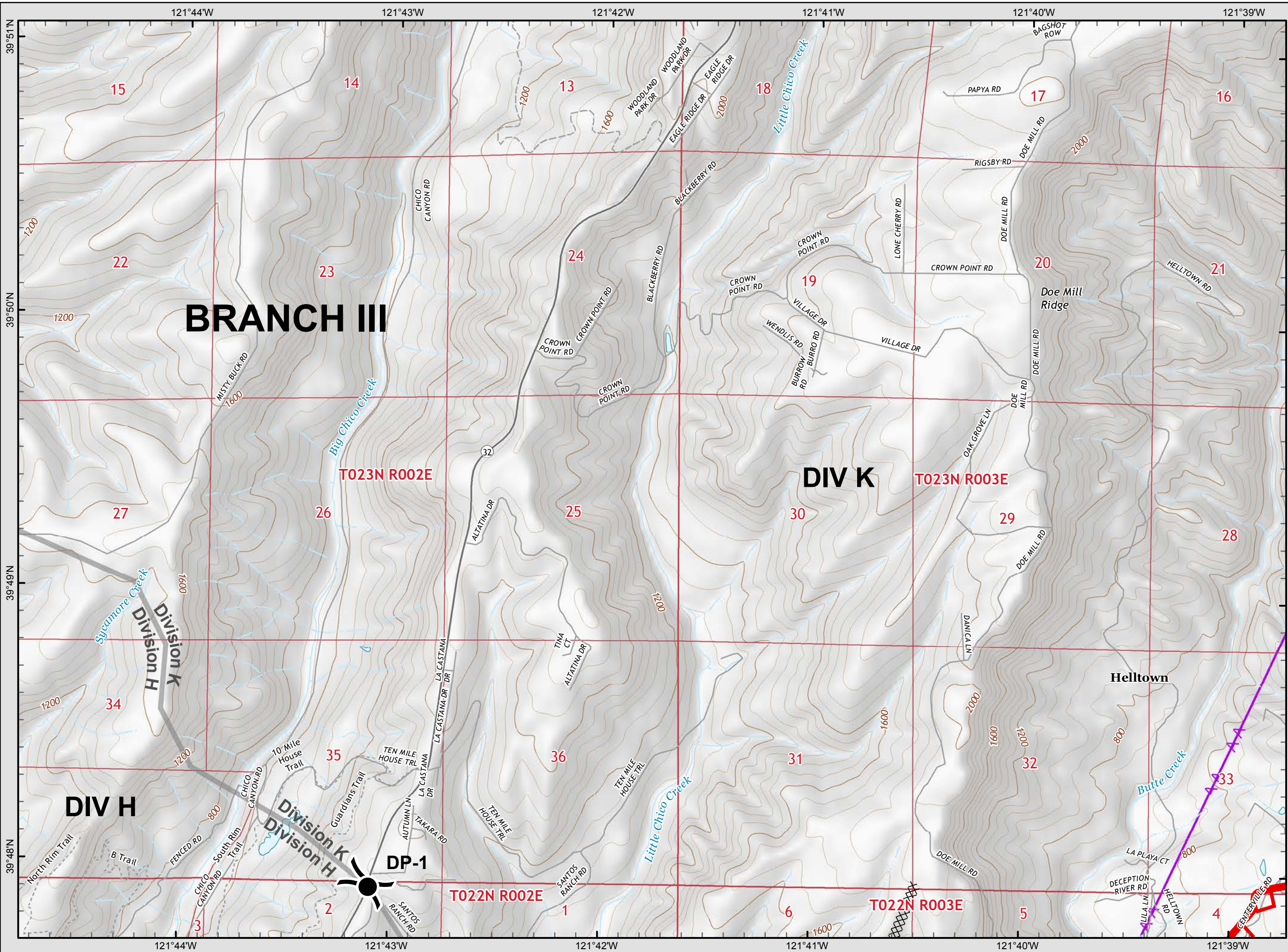
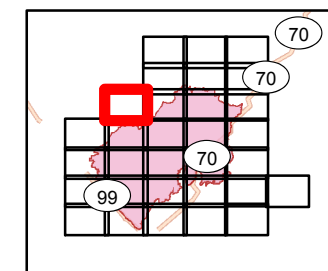
- () Division
- || Branch
- Completed Line
- Uncontrolled Fire Edge
- XXXXX Completed Dozer Line
- X • Proposed Dozer Line
- H - Completed Hand Line
- R - Road as Completed Line
- ▲ Transmission Lines
- Drop Point
- Spot Fire
- Helispot
- ⊙ Staging Area





Camp Incident CA-BTU-016737 November 11, 2018 IAP Map

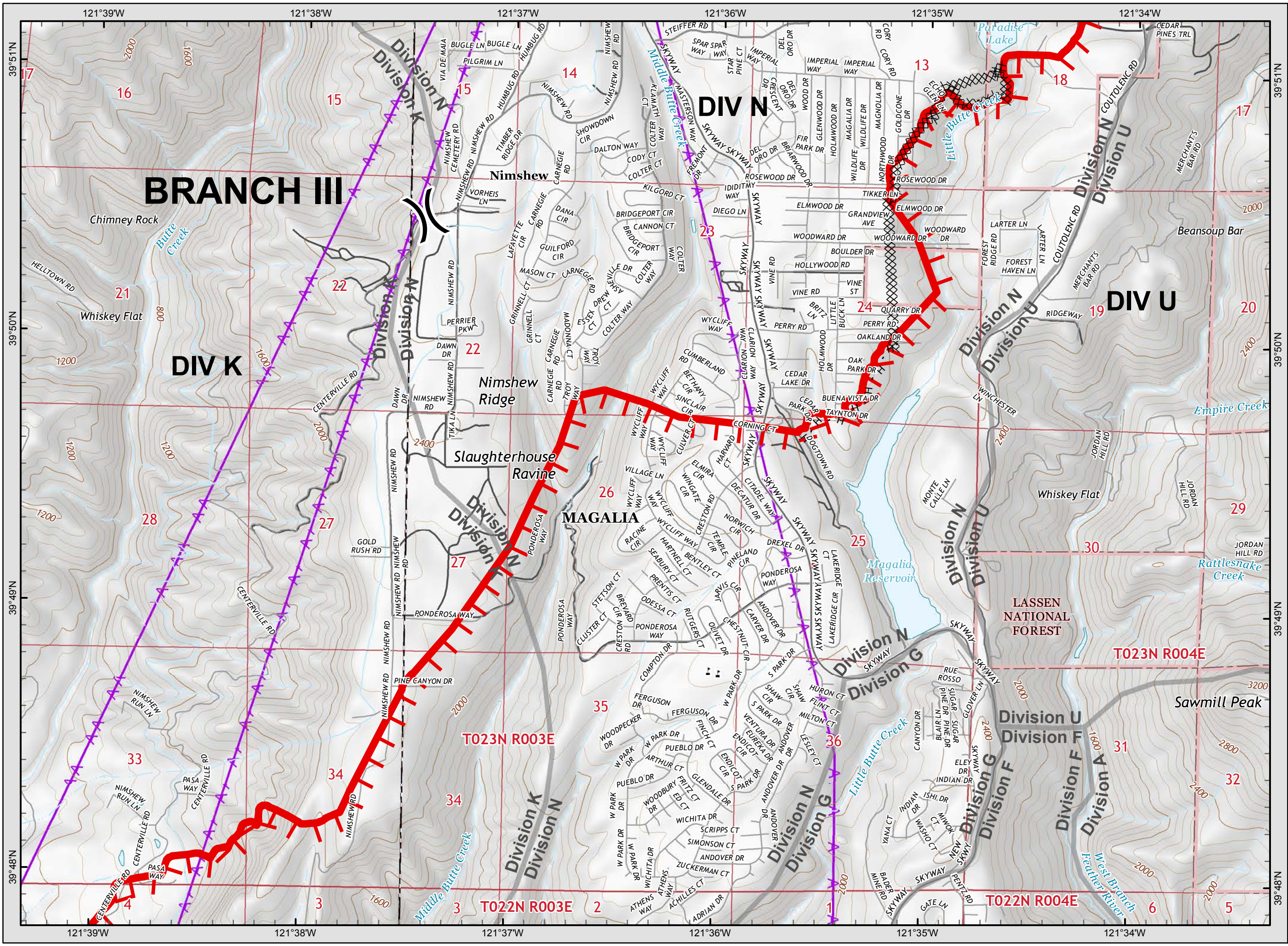
Page 7



Legend

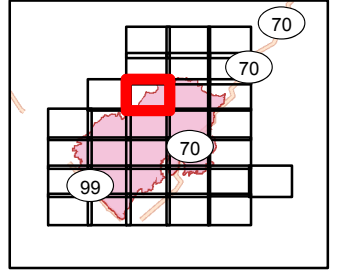
- () Division
- [] Branch
- Completed Line
- Uncontrolled Fire Edge
- XXXXX Completed Dozer Line
- X• Proposed Dozer Line
- H - Completed Hand Line
- R - Road as Completed Line
- Transmission Lines
- Drop Point
- Spot Fire
- Helispot
- ⊙ Staging Area

0 0.25 0.5
Miles

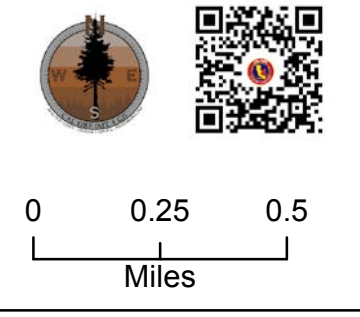


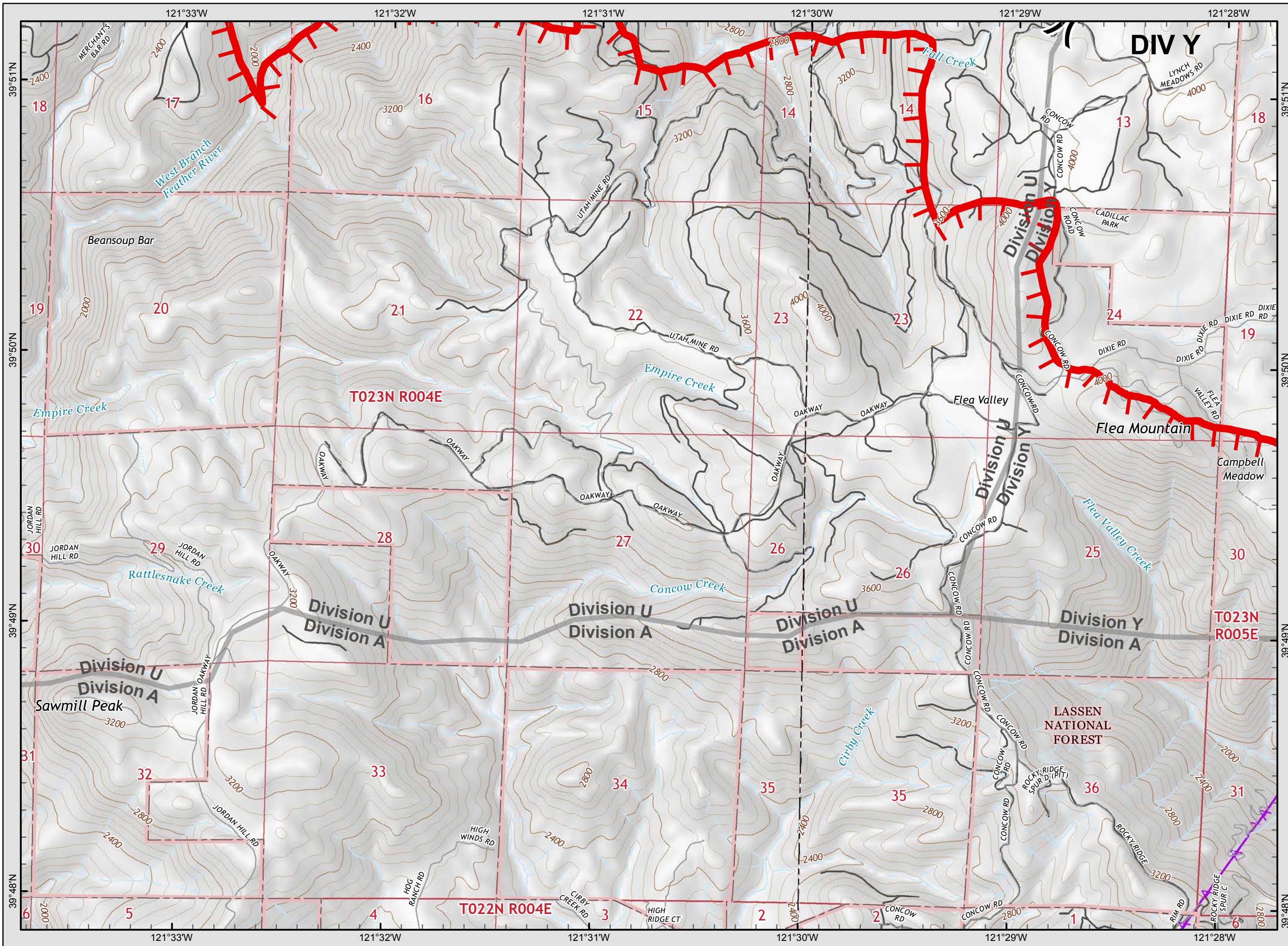
Camp Incident
CA-BTU-016737
November 11, 2018
IAP Map

Page 8



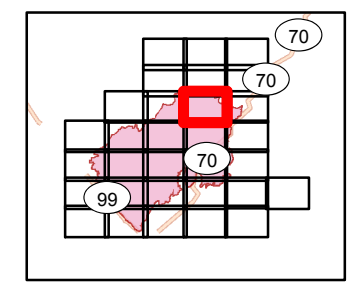
- Legend**
- () Division
 - || Branch
 - Completed Line
 - Uncontrolled Fire Edge
 - XXXXX Completed Dozer Line
 - X• Proposed Dozer Line
 - H Completed Hand Line
 - R Road as Completed Line
 - Transmission Lines
 - Drop Point
 - Spot Fire
 - Helispot
 - ⊙ Staging Area





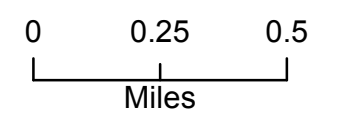
Camp Incident
CA-BTU-016737
November 11, 2018
IAP Map

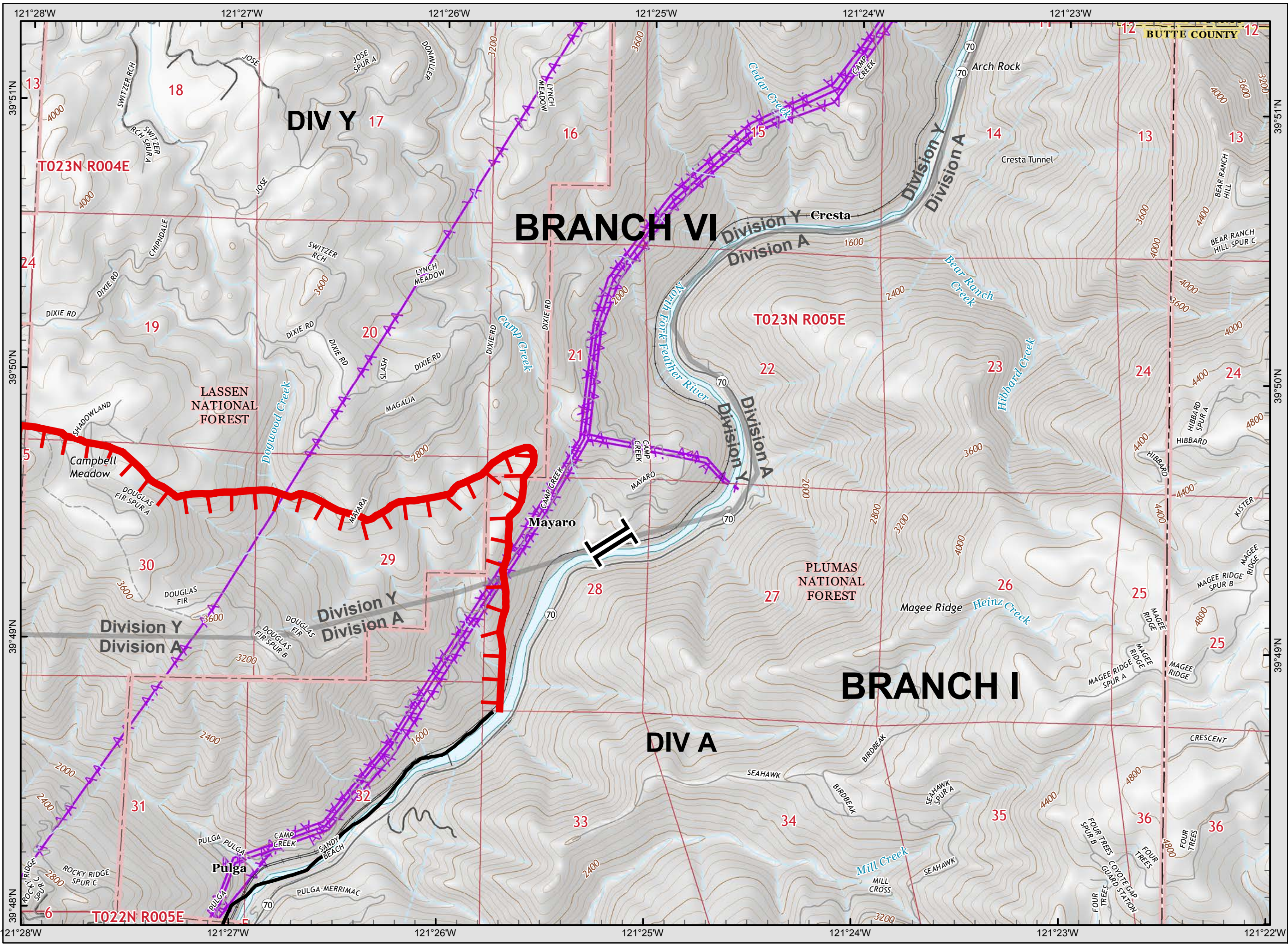
Page 9



Legend

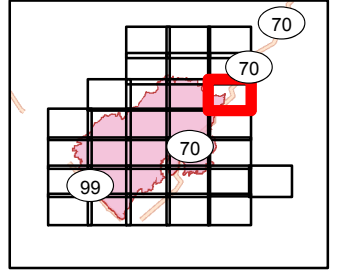
- () Division
- | | Branch
- Completed Line
- Uncontrolled Fire Edge
- XXXXX Completed Dozer Line
- X•• Proposed Dozer Line
- H - Completed Hand Line
- R - Road as Completed Line
- Transmission Lines
- Drop Point
- Spot Fire
- Helispot
- ⊙ Staging Area



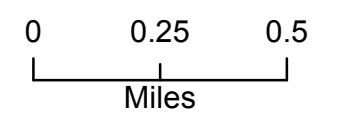


Camp Incident
CA-BTU-016737
November 11, 2018
IAP Map

Page 10



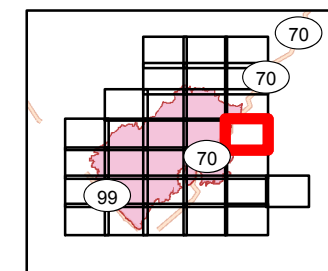
- Legend**
- () Division
 - || Branch
 - Completed Line
 - Uncontrolled Fire Edge
 - XXXXX Completed Dozer Line
 - X• Proposed Dozer Line
 - H - Completed Hand Line
 - R - Road as Completed Line
 - Transmission Lines
 - Drop Point
 - Spot Fire
 - Helispot
 - ⊙ Staging Area





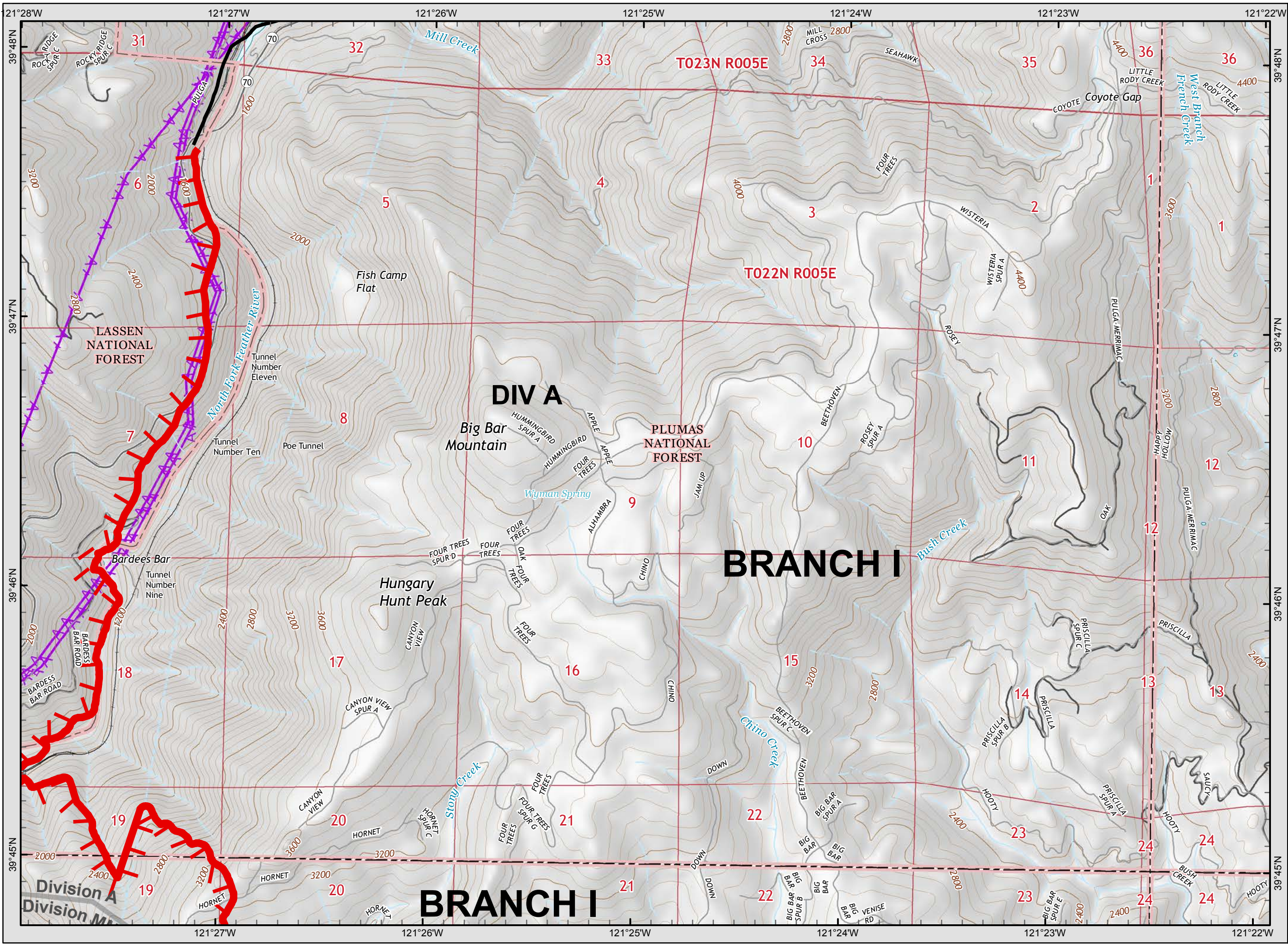
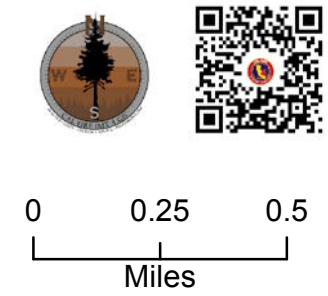
Camp Incident CA-BTU-016737 November 11, 2018 IAP Map

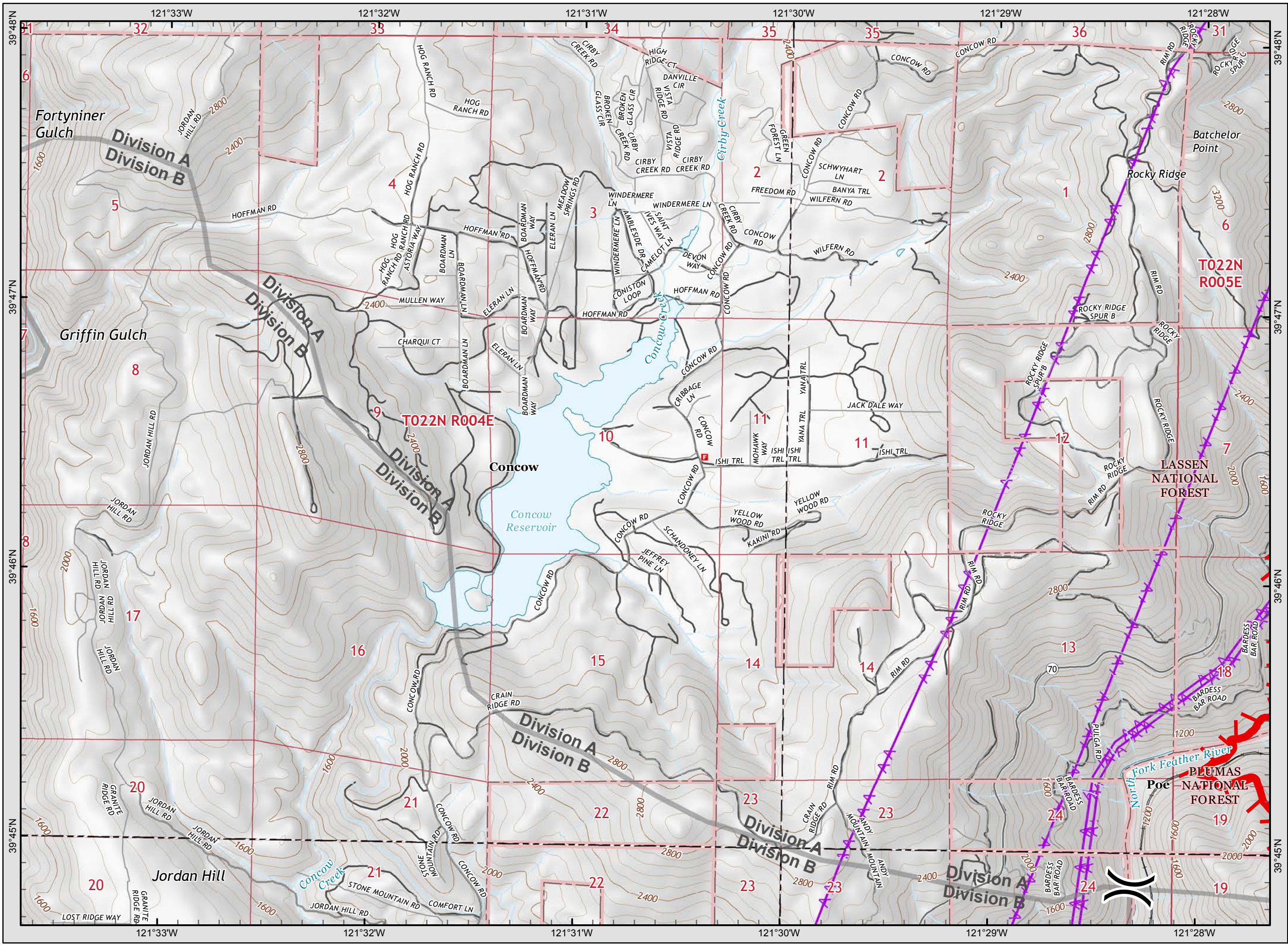
Page 11



Legend

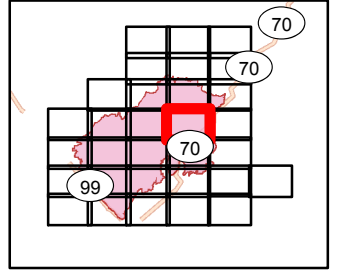
- Division
- Branch
- Completed Line
- Uncontrolled Fire Edge
- Completed Dozer Line
- Proposed Dozer Line
- Completed Hand Line
- Road as Completed Line
- Transmission Lines
- Drop Point
- Spot Fire
- Helispot
- Staging Area



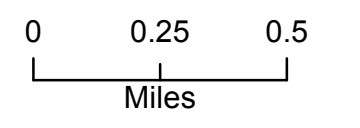


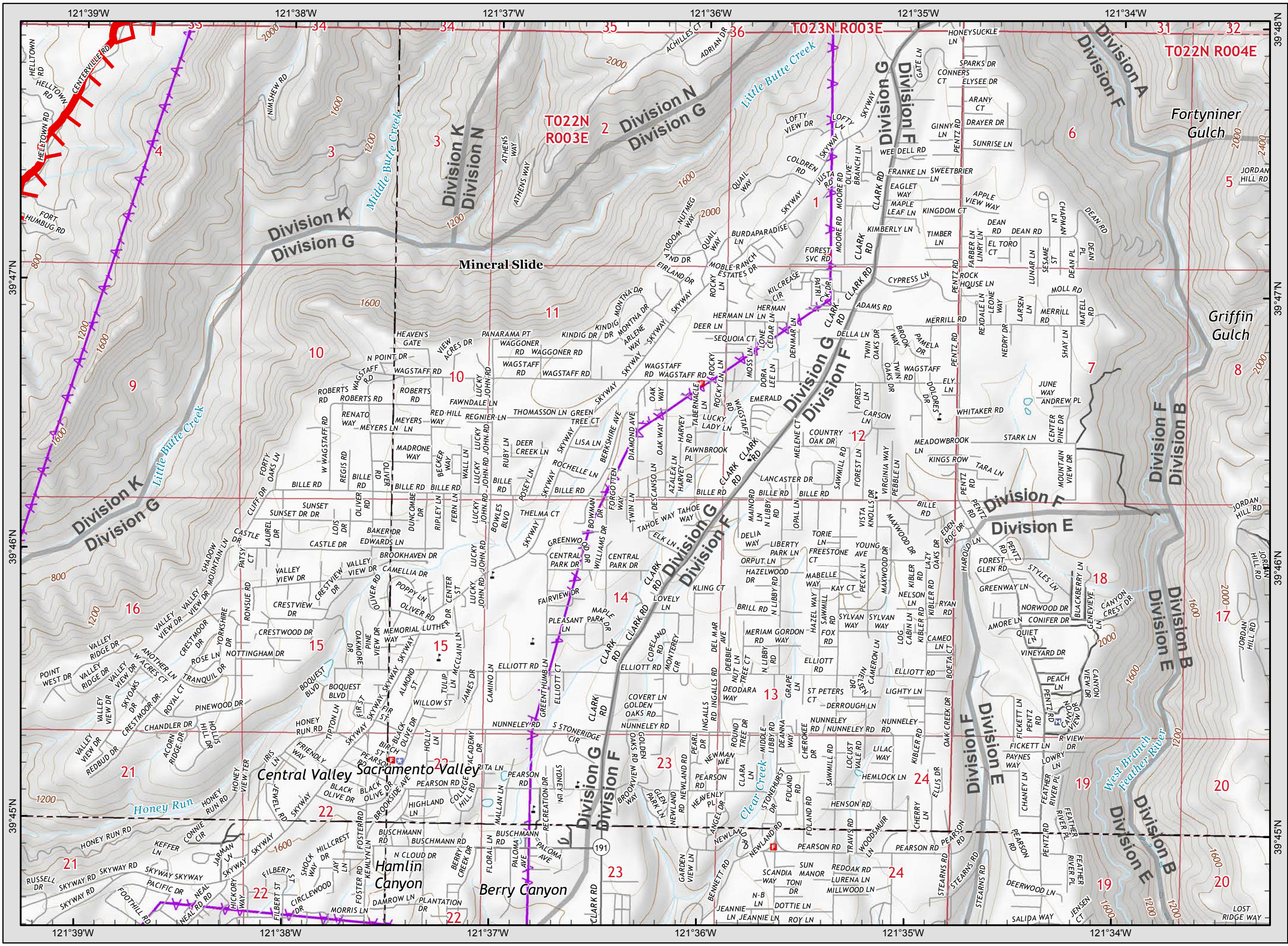
Camp Incident
CA-BTU-016737
November 11, 2018
IAP Map

Page 12



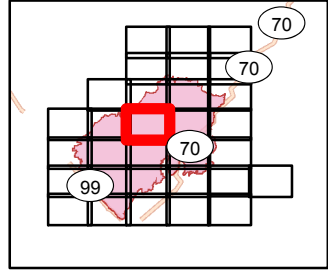
- Legend**
- () Division
 - || Branch
 - Completed Line
 - Uncontrolled Fire Edge
 - XXXXX Completed Dozer Line
 - X•• Proposed Dozer Line
 - H - Completed Hand Line
 - R - Road as Completed Line
 - Transmission Lines
 - Drop Point
 - Spot Fire
 - Helispot
 - ⊙ Staging Area





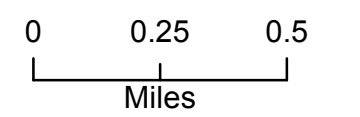
Camp Incident
CA-BTU-016737
November 11, 2018
IAP Map

Page 13



Legend

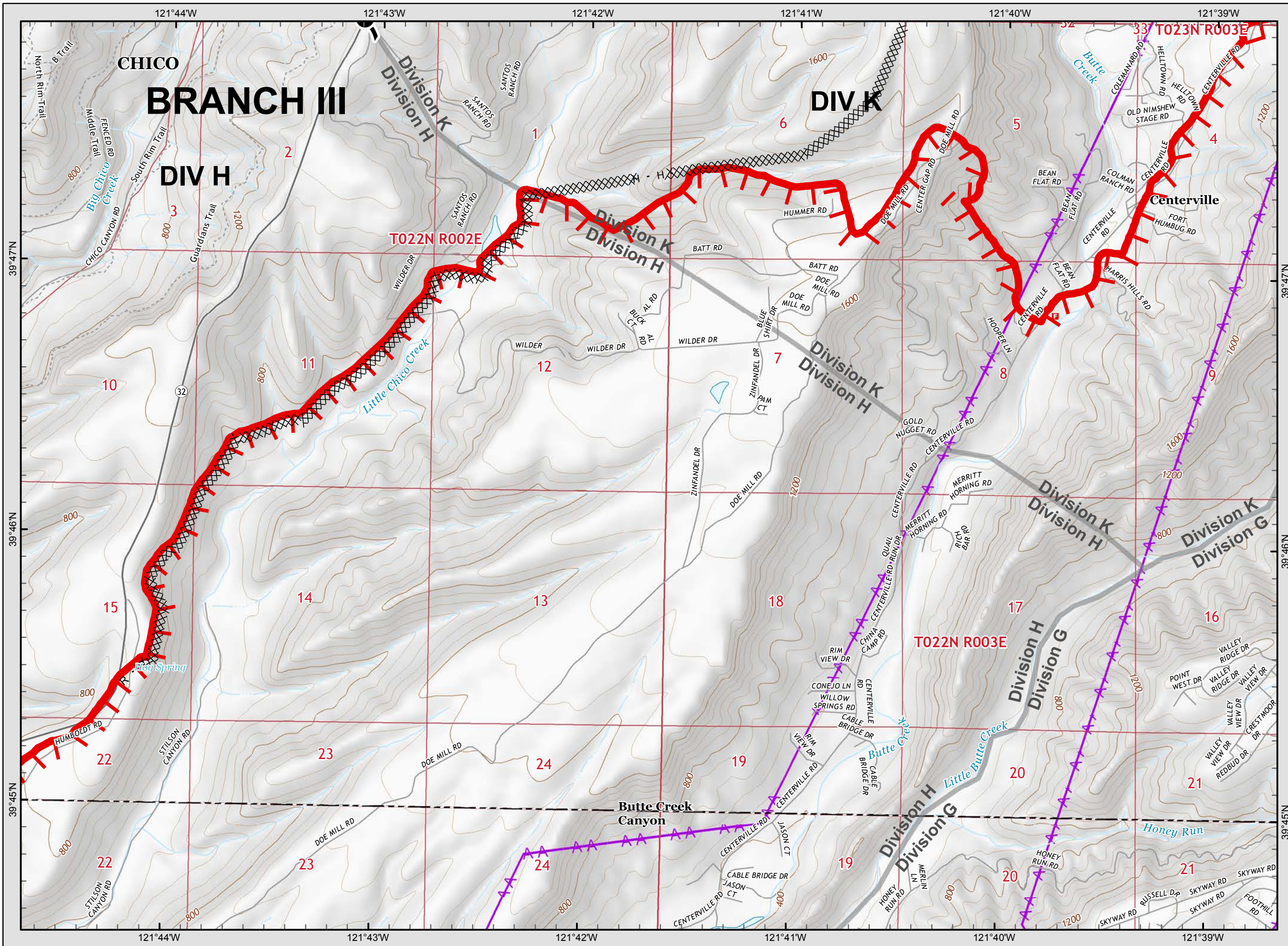
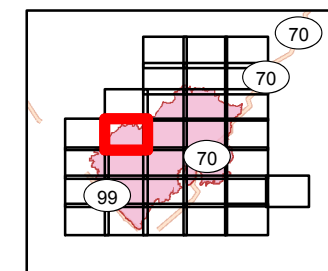
- Division
- Branch
- Completed Line
- Uncontrolled Fire Edge
- Completed Dozer Line
- Proposed Dozer Line
- Completed Hand Line
- Road as Completed Line
- Transmission Lines
- Drop Point
- Spot Fire
- Helispot
- Staging Area





Camp Incident CA-BTU-016737 November 11, 2018 IAP Map

Page 14



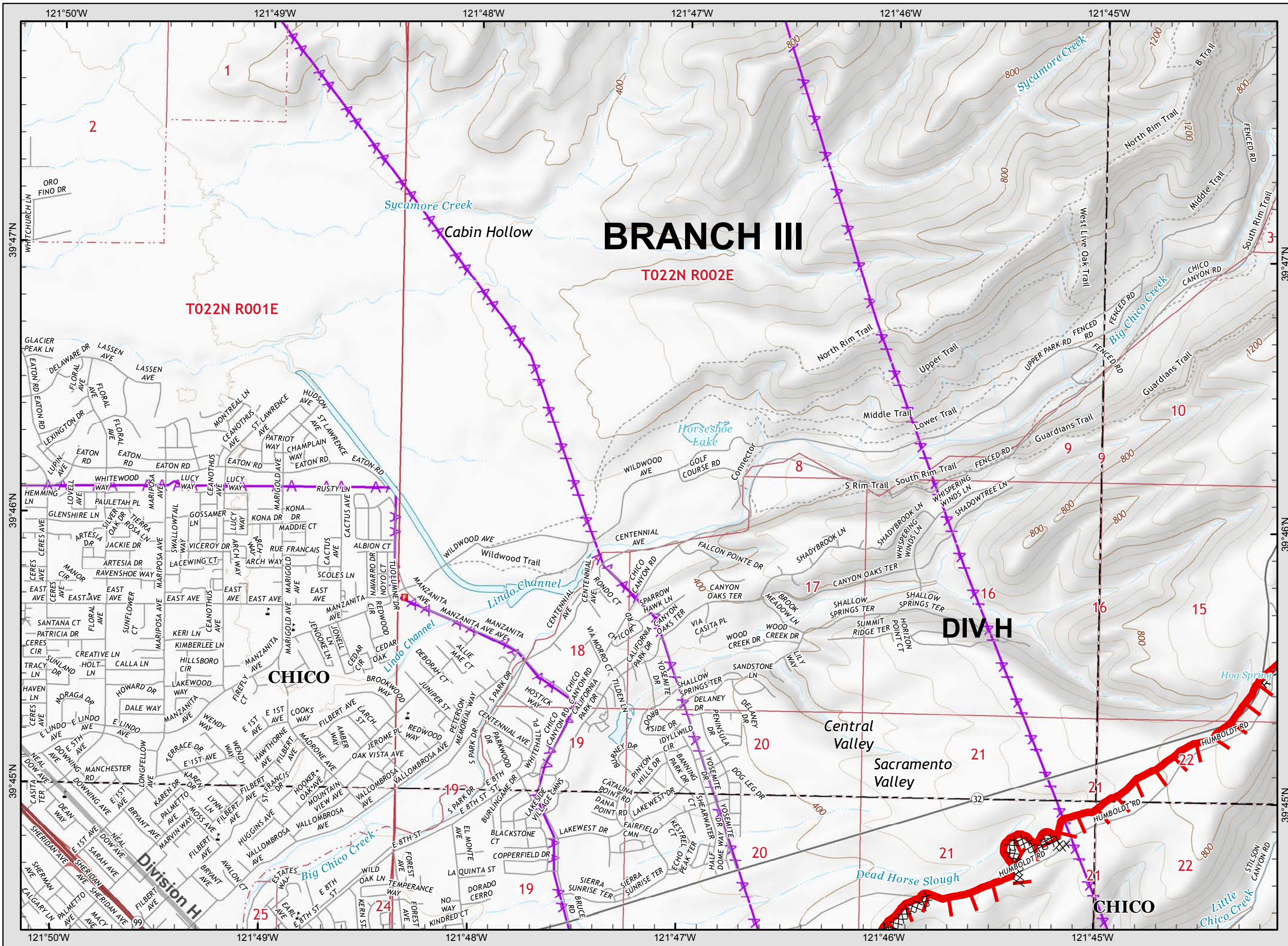
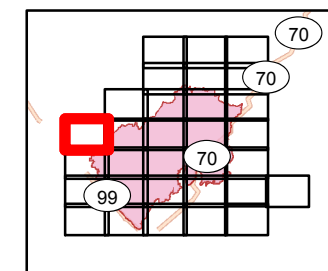
- Legend**
- Division
 - Branch
 - Completed Line
 - Uncontrolled Fire Edge
 - Completed Dozer Line
 - Proposed Dozer Line
 - Completed Hand Line
 - Road as Completed Line
 - Transmission Lines
 - Drop Point
 - Spot Fire
 - Helispot
 - Staging Area

0 0.25 0.5
Miles



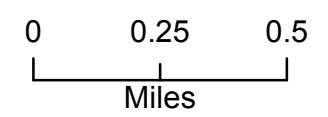
Camp Incident
CA-BTU-016737
November 11, 2018
IAP Map

Page 15



Legend

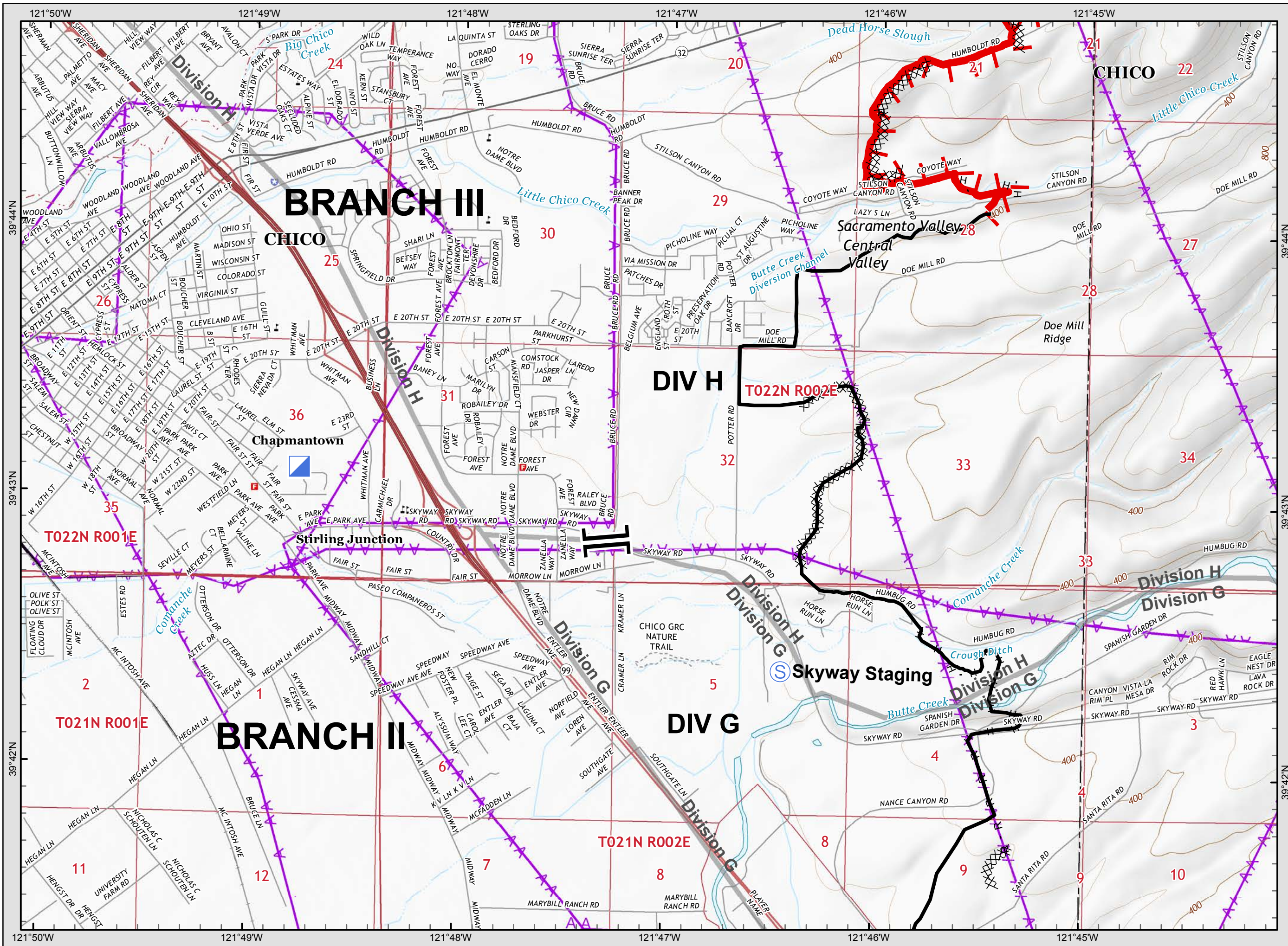
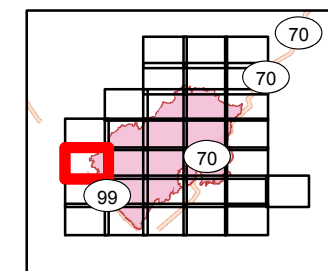
- Division
- Branch
- Completed Line
- Uncontrolled Fire Edge
- Completed Dozer Line
- Proposed Dozer Line
- Completed Hand Line
- Road as Completed Line
- Transmission Lines
- Drop Point
- Spot Fire
- Helispot
- Staging Area





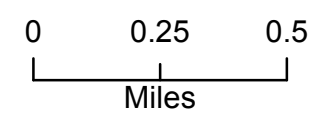
Camp Incident CA-BTU-016737 November 11, 2018 IAP Map

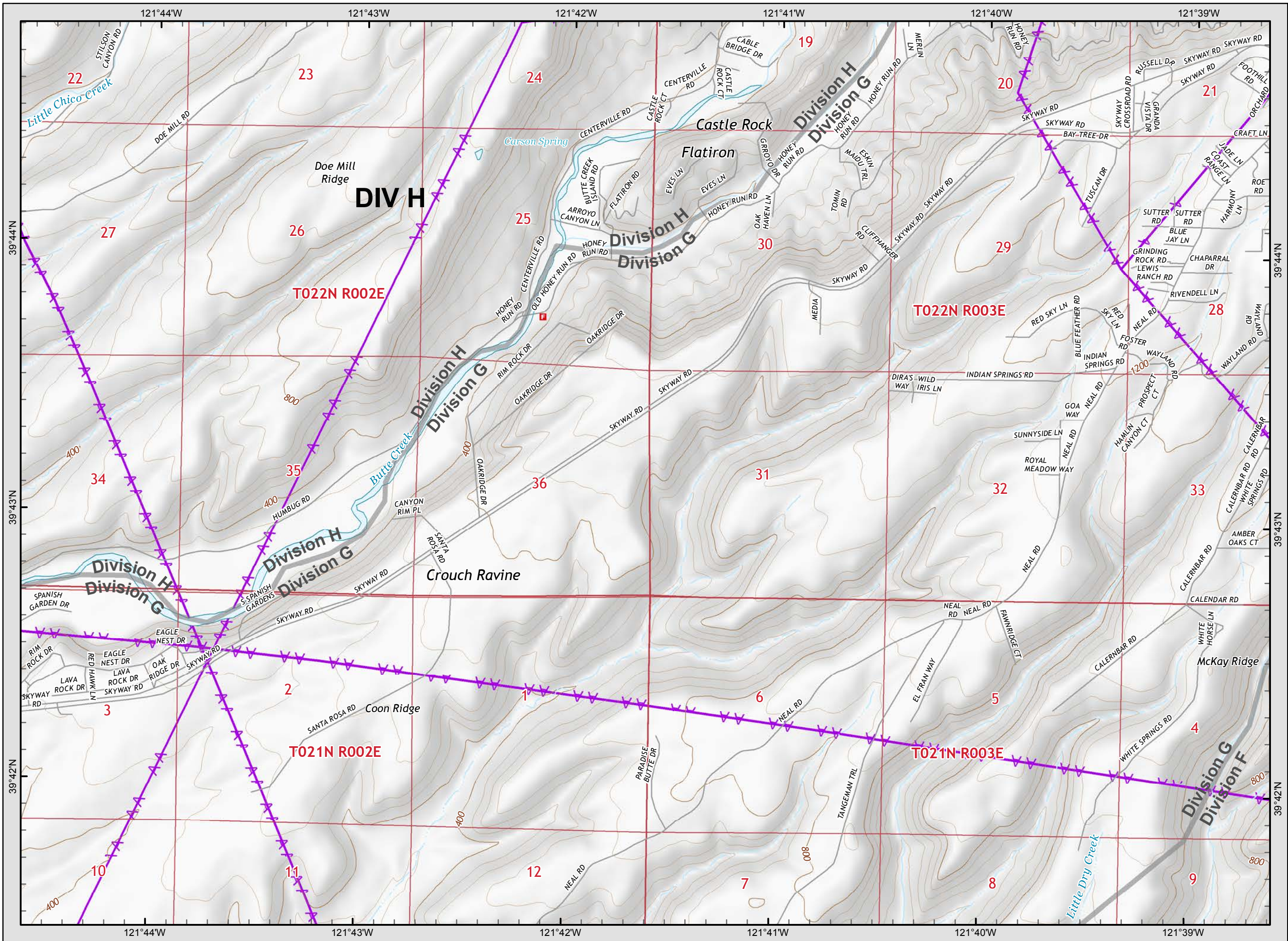
Page 16



Legend

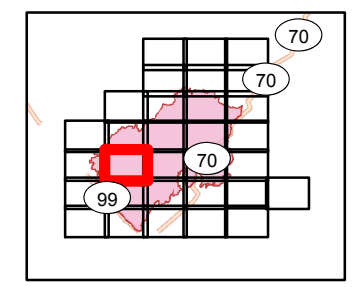
- Division
- Branch
- Completed Line
- Uncontrolled Fire Edge
- Completed Dozer Line
- Proposed Dozer Line
- Completed Hand Line
- Road as Completed Line
- Transmission Lines
- Drop Point
- Spot Fire
- Helispot
- Staging Area





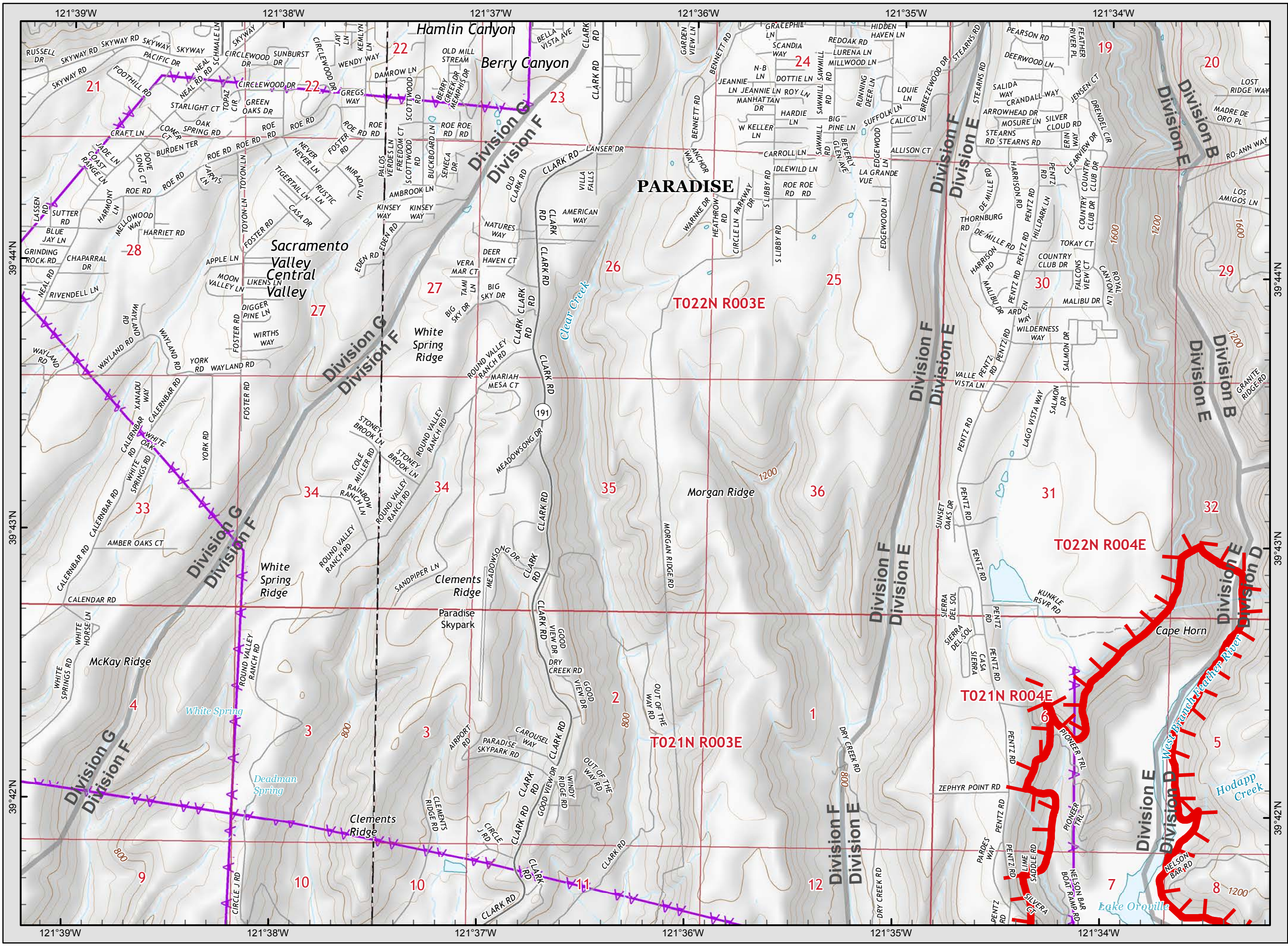
Camp Incident
CA-BTU-016737
November 11, 2018
IAP Map

Page 17



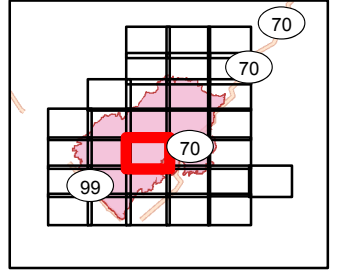
- Legend**
- Division
 - Branch
 - Completed Line
 - Uncontrolled Fire Edge
 - Completed Dozer Line
 - Proposed Dozer Line
 - Completed Hand Line
 - Road as Completed Line
 - Transmission Lines
 - Drop Point
 - Spot Fire
 - Helispot
 - Staging Area

0 0.25 0.5
Miles



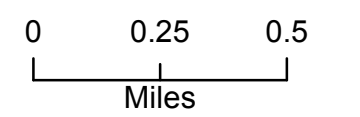
Camp Incident
CA-BTU-016737
November 11, 2018
IAP Map

Page 18



Legend

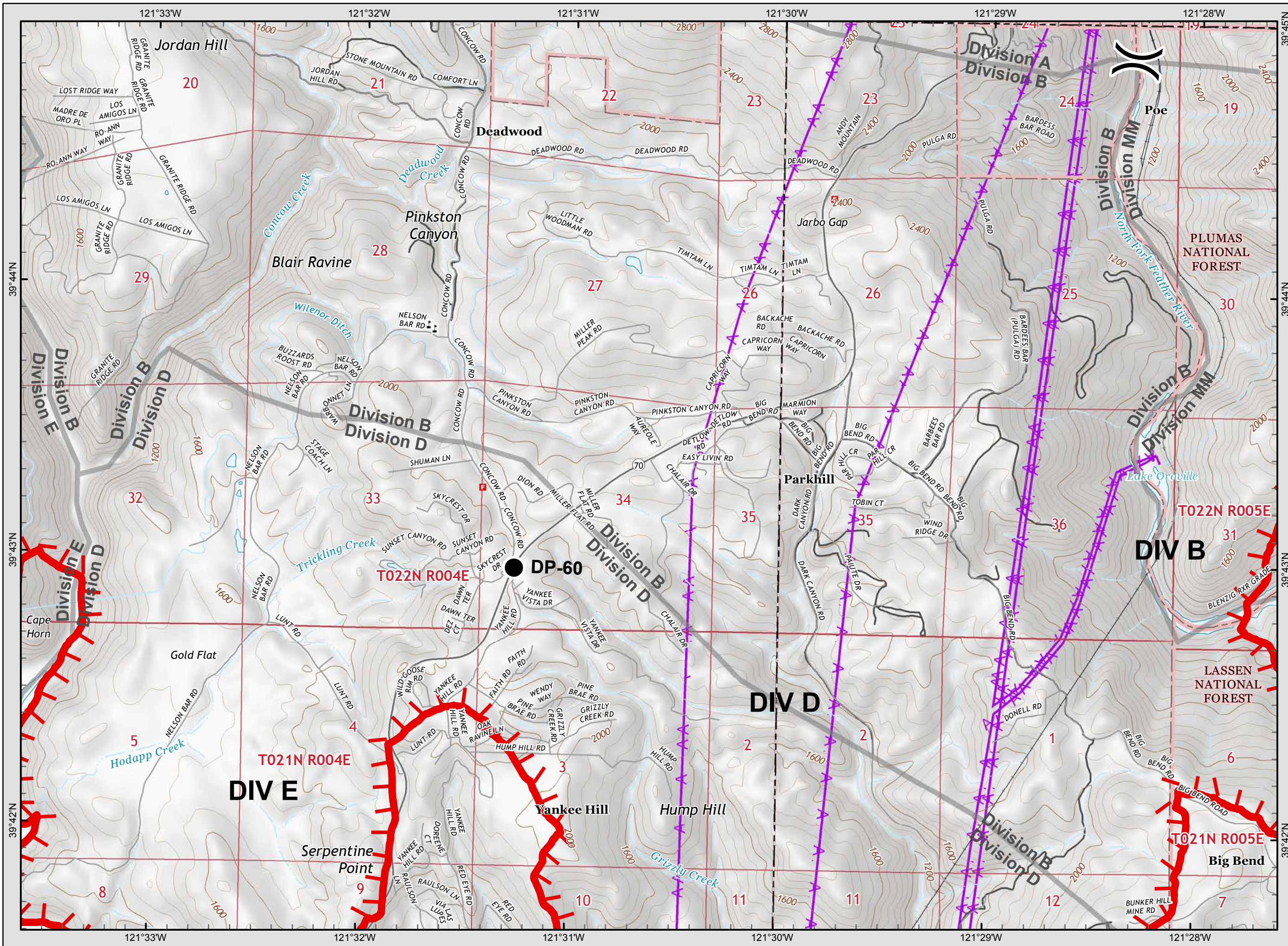
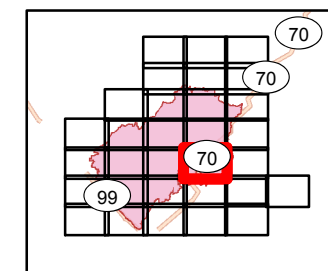
- () Division
- | Branch
- Completed Line
- Uncontrolled Fire Edge
- XXXXX Completed Dozer Line
- X• Proposed Dozer Line
- H - Completed Hand Line
- R - Road as Completed Line
- ▲ Transmission Lines
- Drop Point
- Spot Fire
- Helispot
- ⊙ Staging Area





Camp Incident CA-BTU-016737 November 11, 2018 IAP Map

Page 19



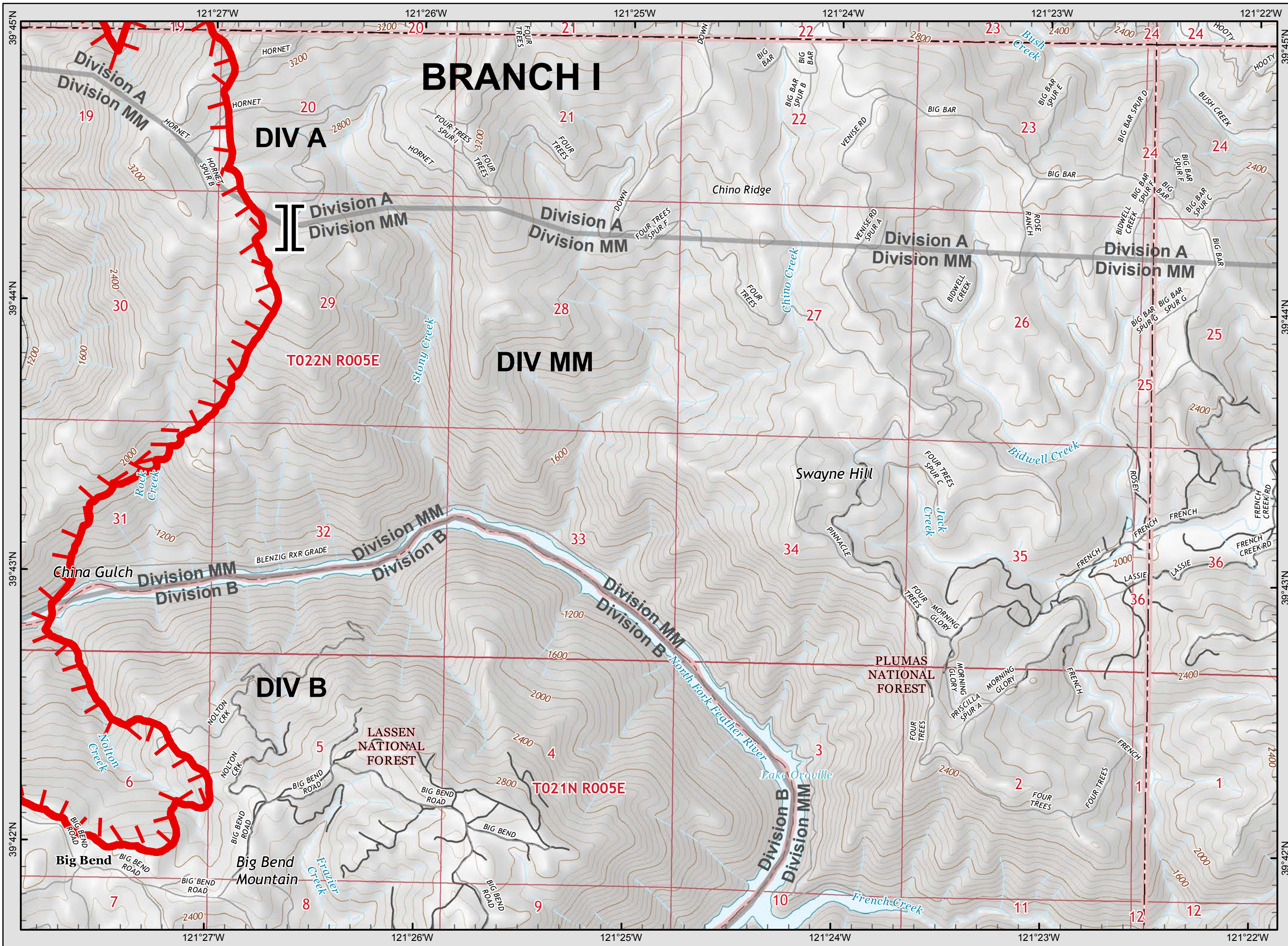
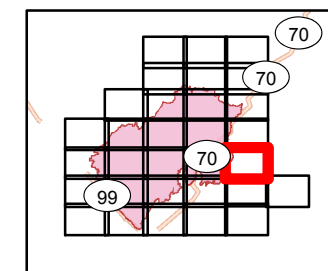
- ### Legend
- Division
 - Branch
 - Completed Line
 - Uncontrolled Fire Edge
 - Completed Dozer Line
 - Proposed Dozer Line
 - Completed Hand Line
 - Road as Completed Line
 - Transmission Lines
 - Drop Point
 - Spot Fire
 - Helispot
 - Staging Area

0 0.25 0.5
Miles



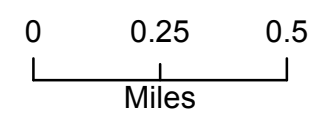
Camp Incident
CA-BTU-016737
November 11, 2018
IAP Map

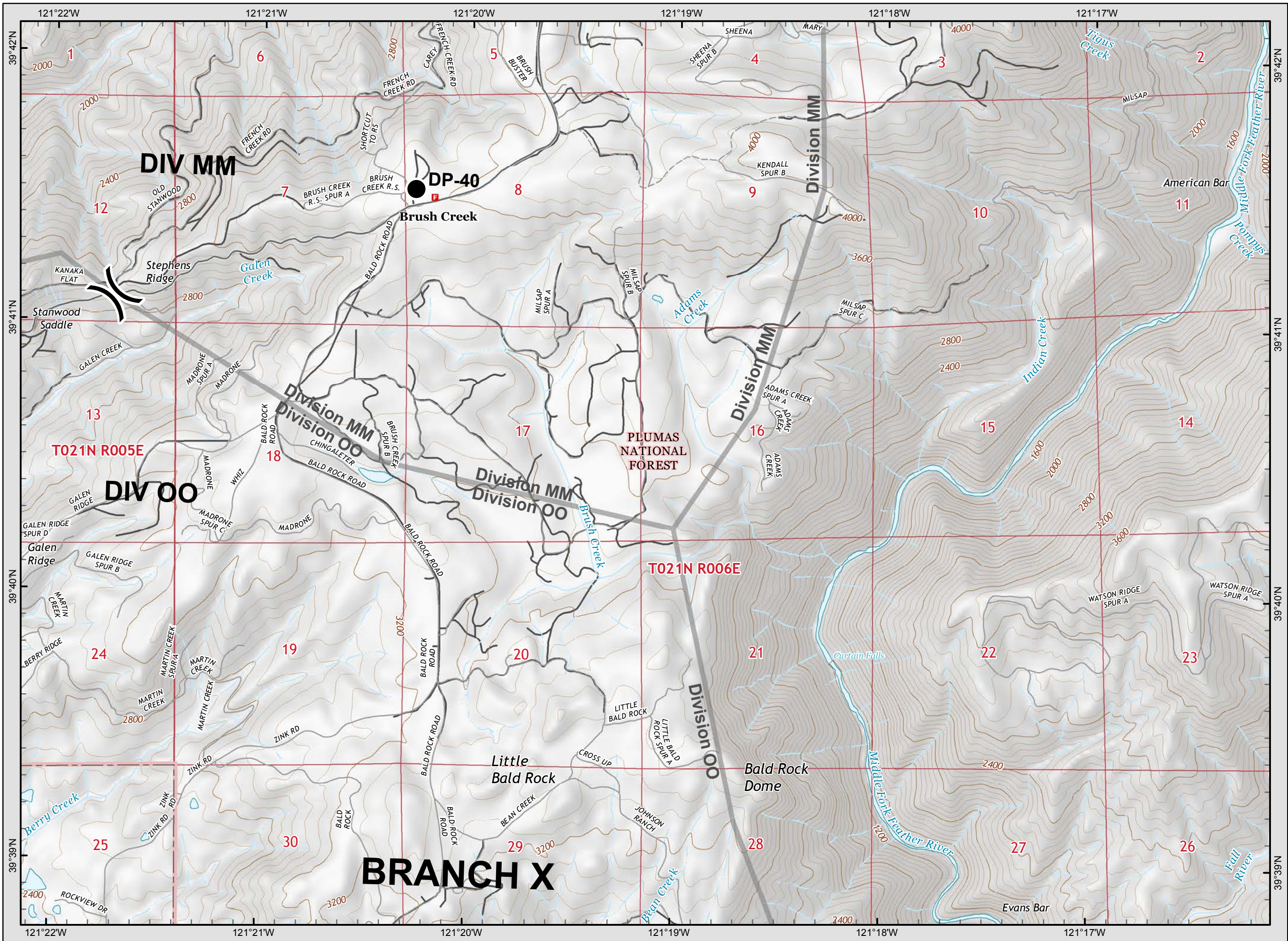
Page 20



Legend

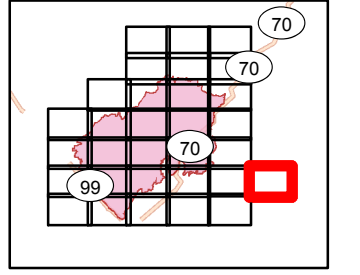
- Division
- Branch
- Completed Line
- Uncontrolled Fire Edge
- Completed Dozer Line
- Proposed Dozer Line
- Completed Hand Line
- Road as Completed Line
- Transmission Lines
- Drop Point
- Spot Fire
- Helispot
- Staging Area





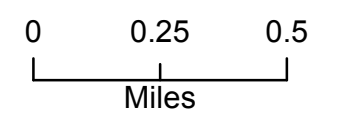
Camp Incident
CA-BTU-016737
November 11, 2018
IAP Map

Page 21



Legend

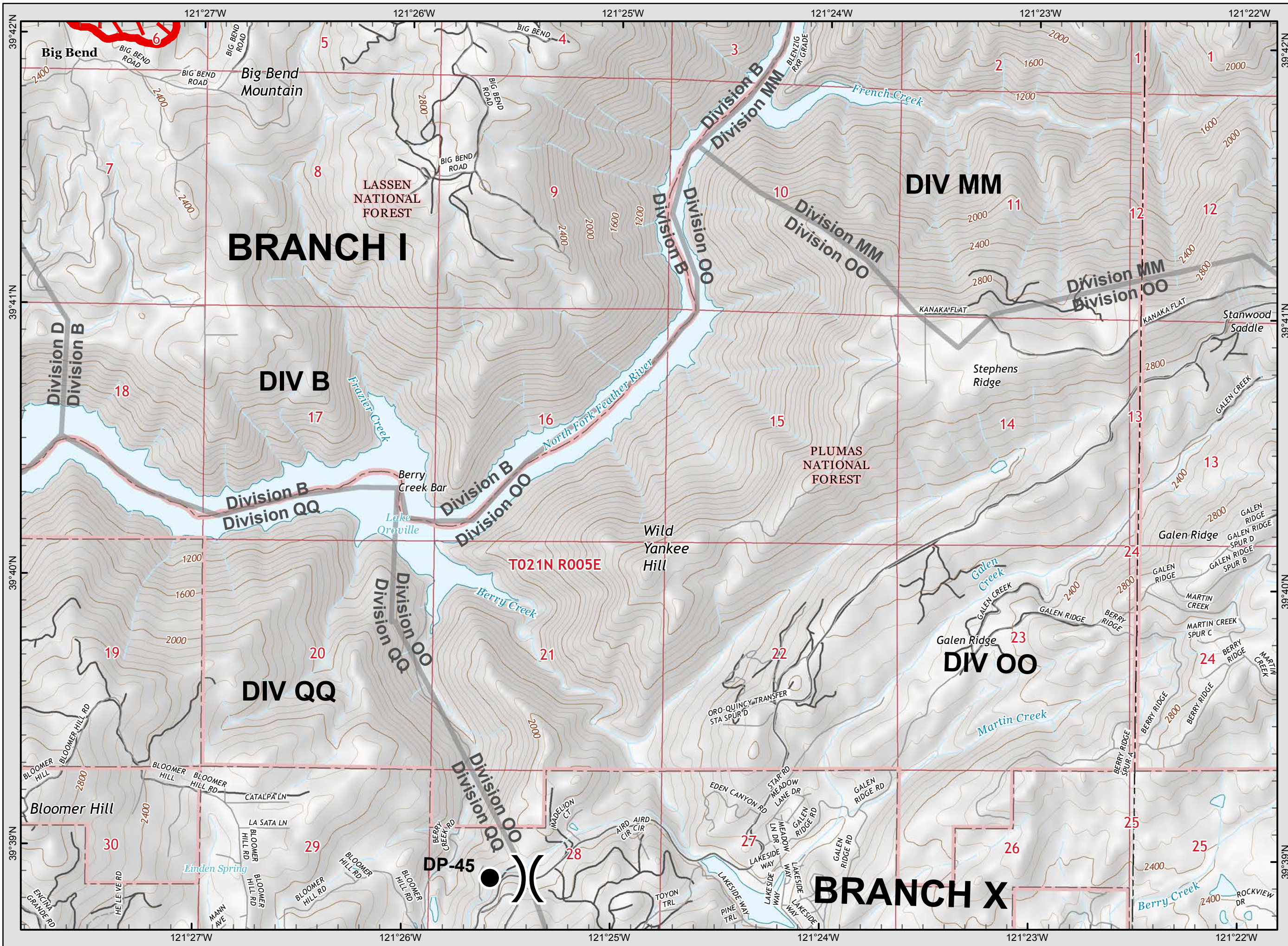
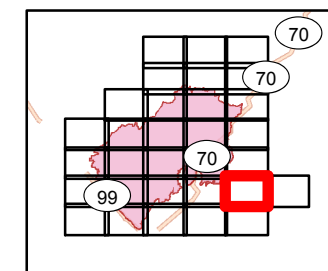
- Division
- Branch
- Completed Line
- Uncontrolled Fire Edge
- Completed Dozer Line
- Proposed Dozer Line
- Completed Hand Line
- Road as Completed Line
- Transmission Lines
- Drop Point
- Spot Fire
- Helispot
- Staging Area





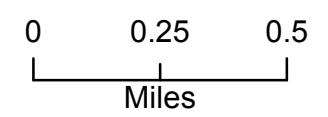
Camp Incident CA-BTU-016737 November 11, 2018 IAP Map

Page 22



Legend

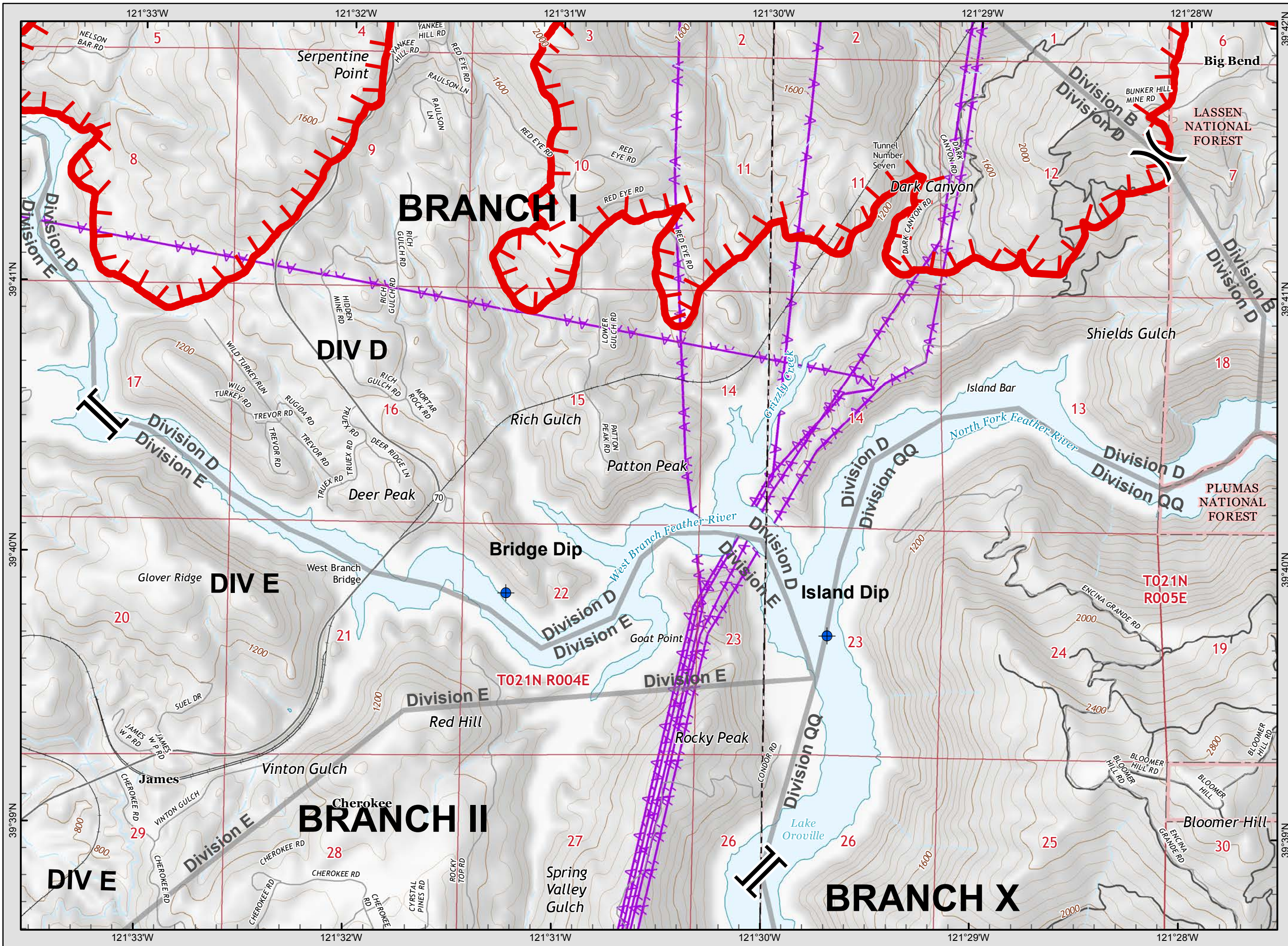
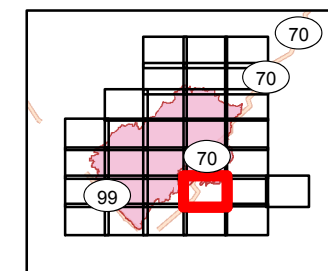
- Division
- Branch
- Completed Line
- Uncontrolled Fire Edge
- Completed Dozer Line
- Proposed Dozer Line
- Completed Hand Line
- Road as Completed Line
- Transmission Lines
- Drop Point
- Spot Fire
- Helispot
- Staging Area



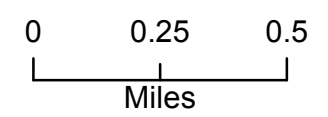


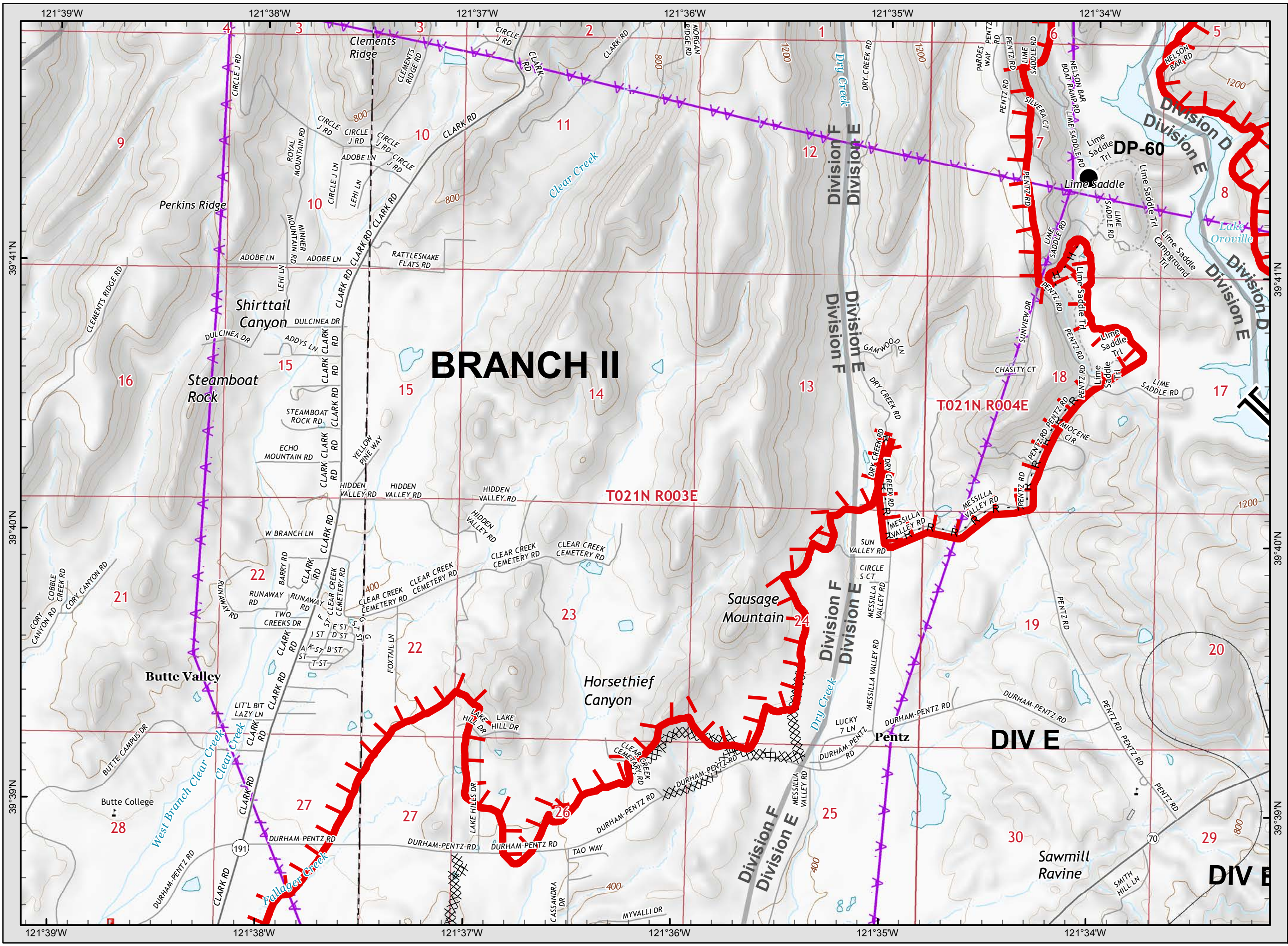
Camp Incident CA-BTU-016737 November 11, 2018 IAP Map

Page 23



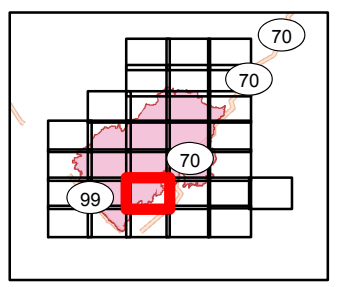
- ### Legend
- Division
 - Branch
 - Completed Line
 - Uncontrolled Fire Edge
 - Completed Dozer Line
 - Proposed Dozer Line
 - Completed Hand Line
 - Road as Completed Line
 - Transmission Lines
 - Drop Point
 - Spot Fire
 - Helispot
 - Staging Area



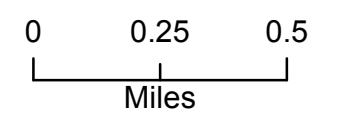


Camp Incident
CA-BTU-016737
November 11, 2018
IAP Map

Page 24



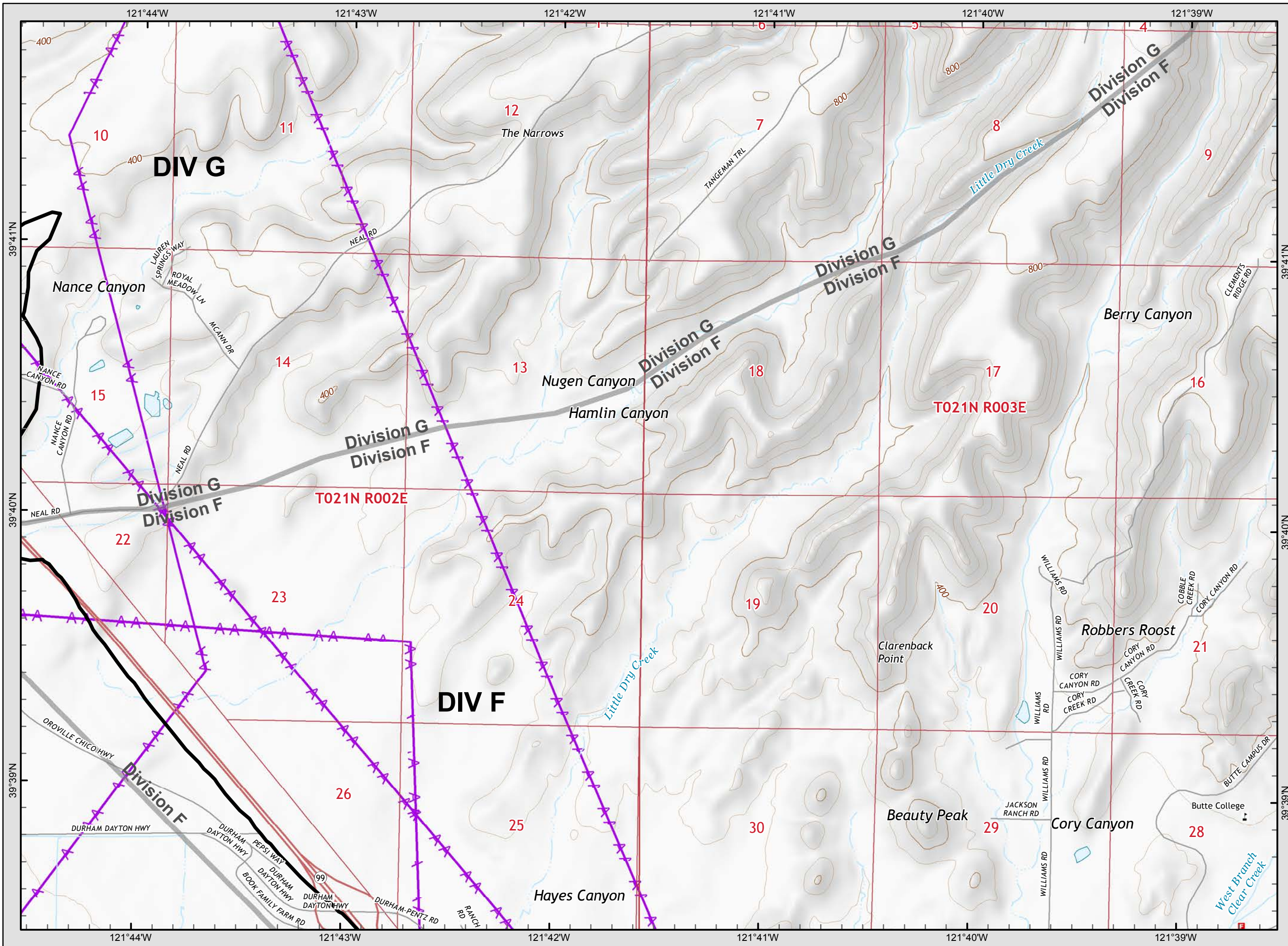
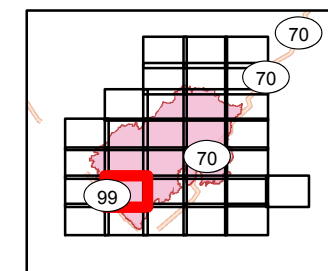
- Legend**
- () Division
 - || Branch
 - Completed Line
 - ┌ Uncontrolled Fire Edge
 - XXXXX Completed Dozer Line
 - X• Proposed Dozer Line
 - H Completed Hand Line
 - R Road as Completed Line
 - ⚡ Transmission Lines
 - Drop Point
 - Spot Fire
 - Helispot
 - ⊙ Staging Area





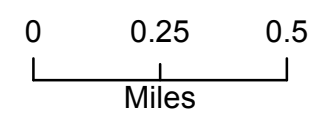
Camp Incident CA-BTU-016737 November 11, 2018 IAP Map

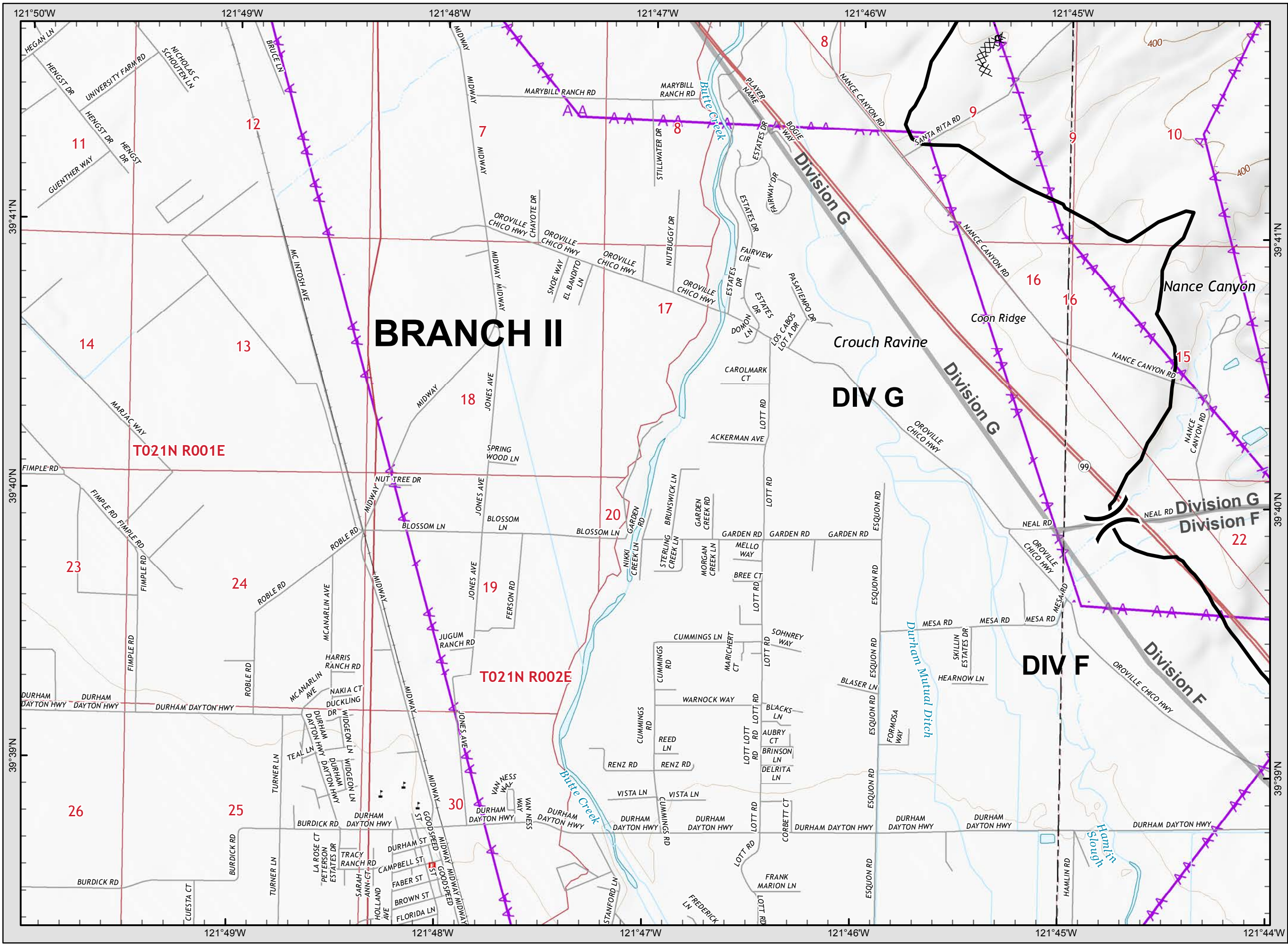
Page 25



Legend

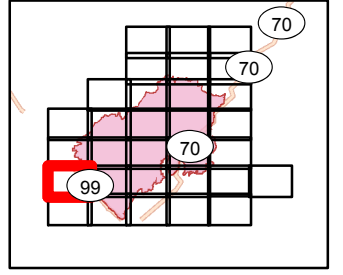
- Division
- Branch
- Completed Line
- Uncontrolled Fire Edge
- Completed Dozer Line
- Proposed Dozer Line
- Completed Hand Line
- Road as Completed Line
- Transmission Lines
- Drop Point
- Spot Fire
- Helispot
- Staging Area





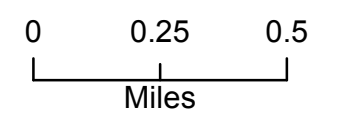
Camp Incident
CA-BTU-016737
November 11, 2018
IAP Map

Page 26



Legend

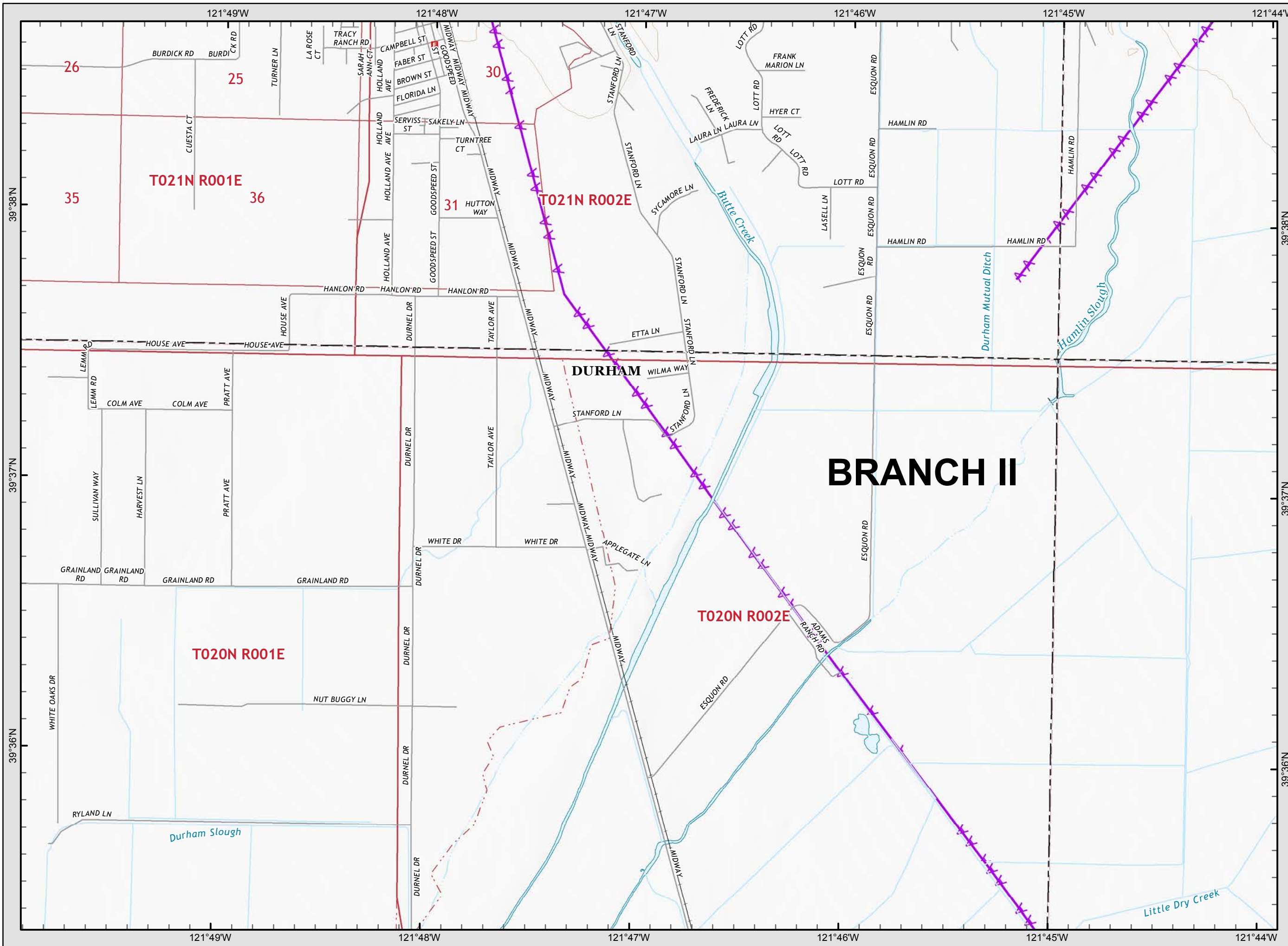
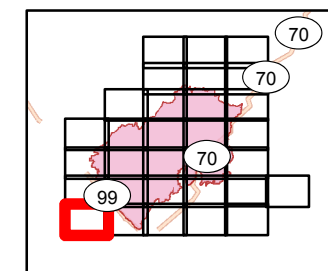
- Division
- Branch
- Completed Line
- Uncontrolled Fire Edge
- Completed Dozer Line
- Proposed Dozer Line
- Completed Hand Line
- Road as Completed Line
- Transmission Lines
- Drop Point
- Spot Fire
- Helispot
- Staging Area



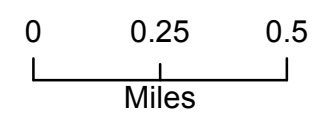


Camp Incident CA-BTU-016737 November 11, 2018 IAP Map

Page 27



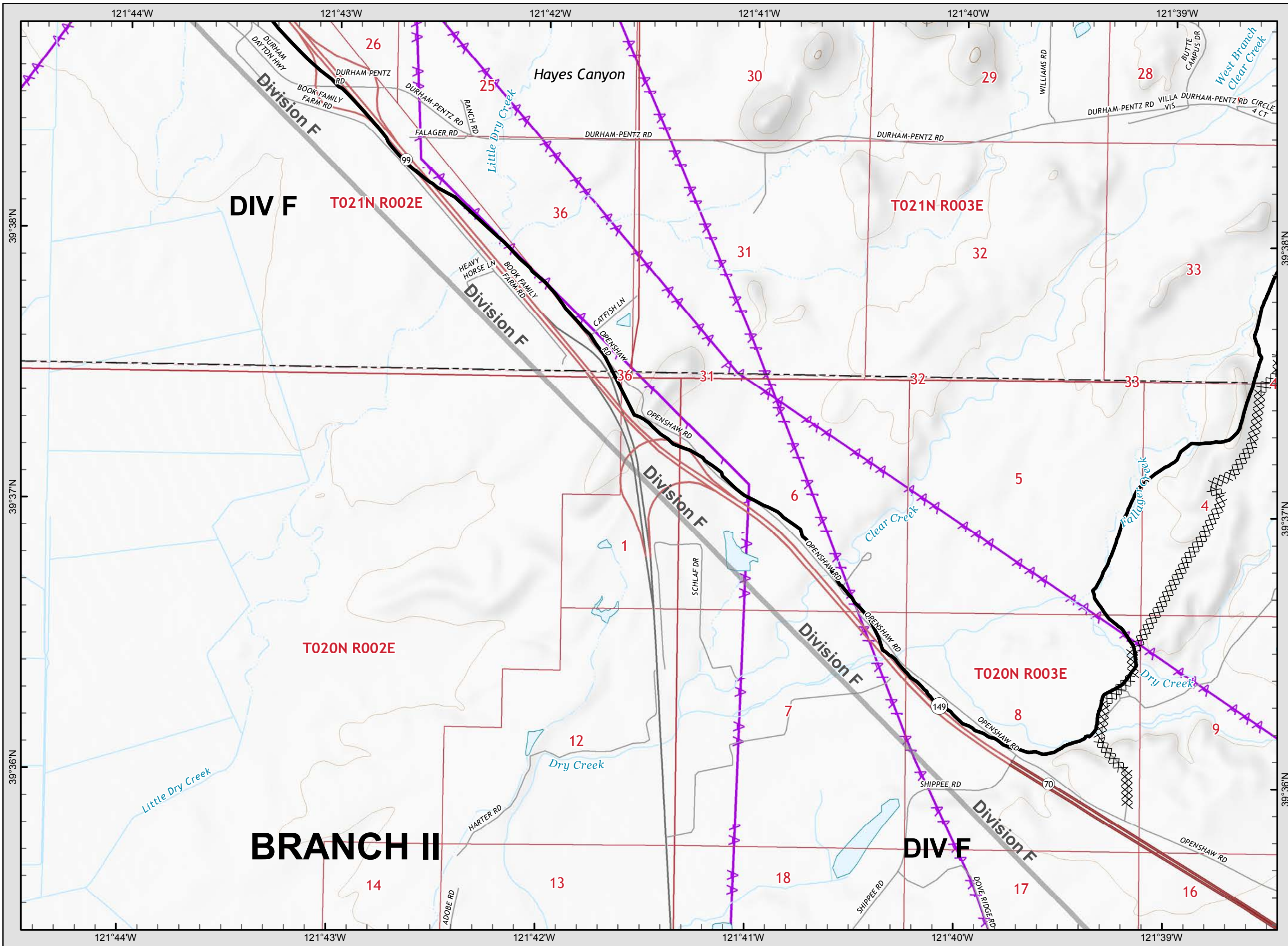
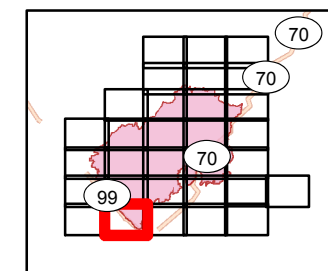
- Legend**
- Division
 - Branch
 - Completed Line
 - Uncontrolled Fire Edge
 - Completed Dozer Line
 - Proposed Dozer Line
 - Completed Hand Line
 - Road as Completed Line
 - Transmission Lines
 - Drop Point
 - Spot Fire
 - Helispot
 - Staging Area





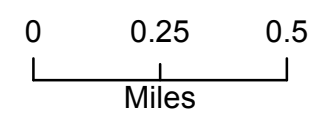
Camp Incident CA-BTU-016737 November 11, 2018 IAP Map

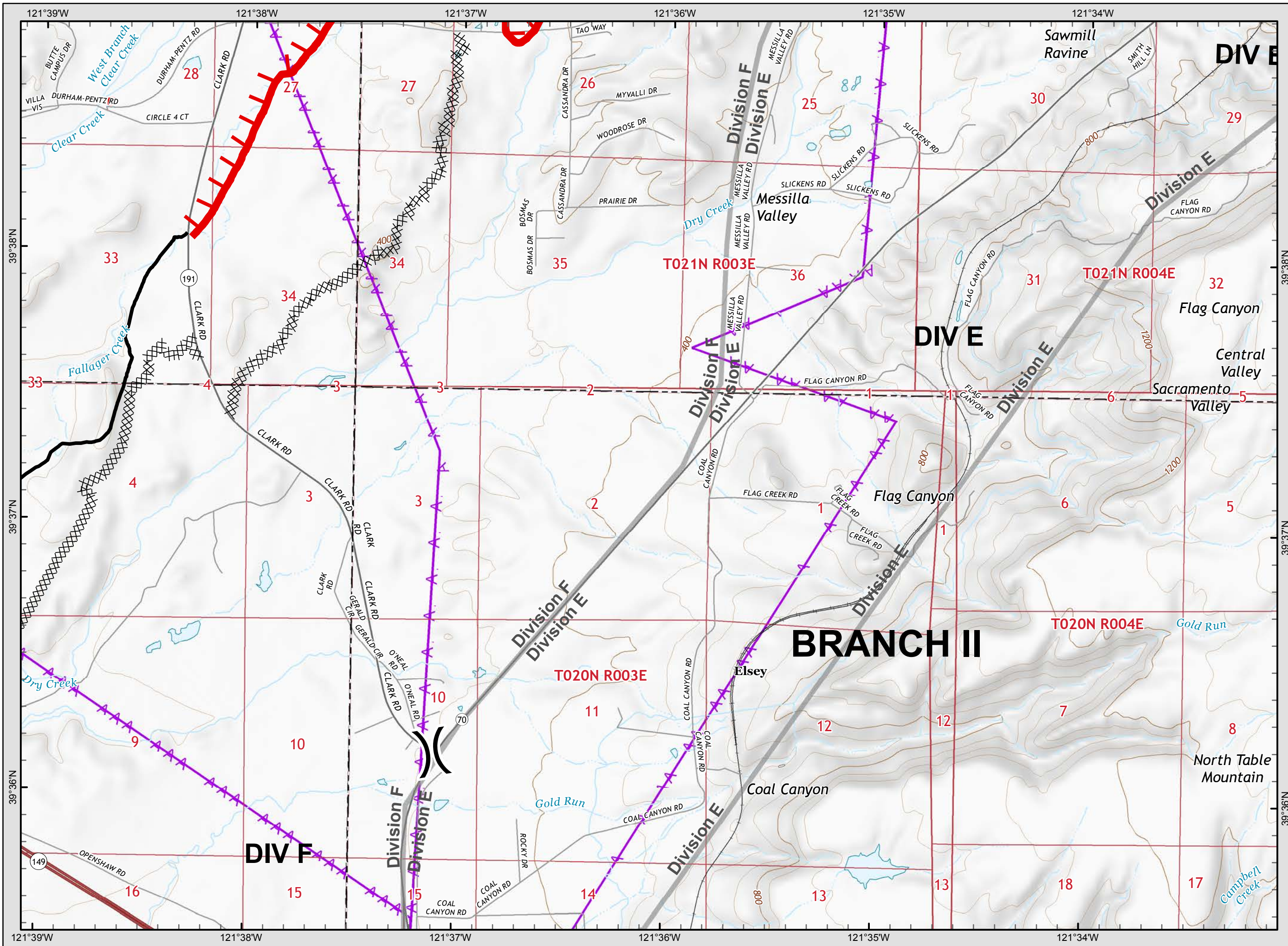
Page 28



Legend

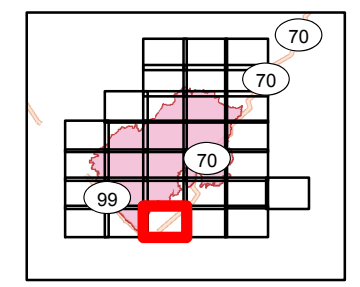
- Division
- Branch
- Completed Line
- Uncontrolled Fire Edge
- Completed Dozer Line
- Proposed Dozer Line
- Completed Hand Line
- Road as Completed Line
- Transmission Lines
- Drop Point
- Spot Fire
- Helispot
- Staging Area





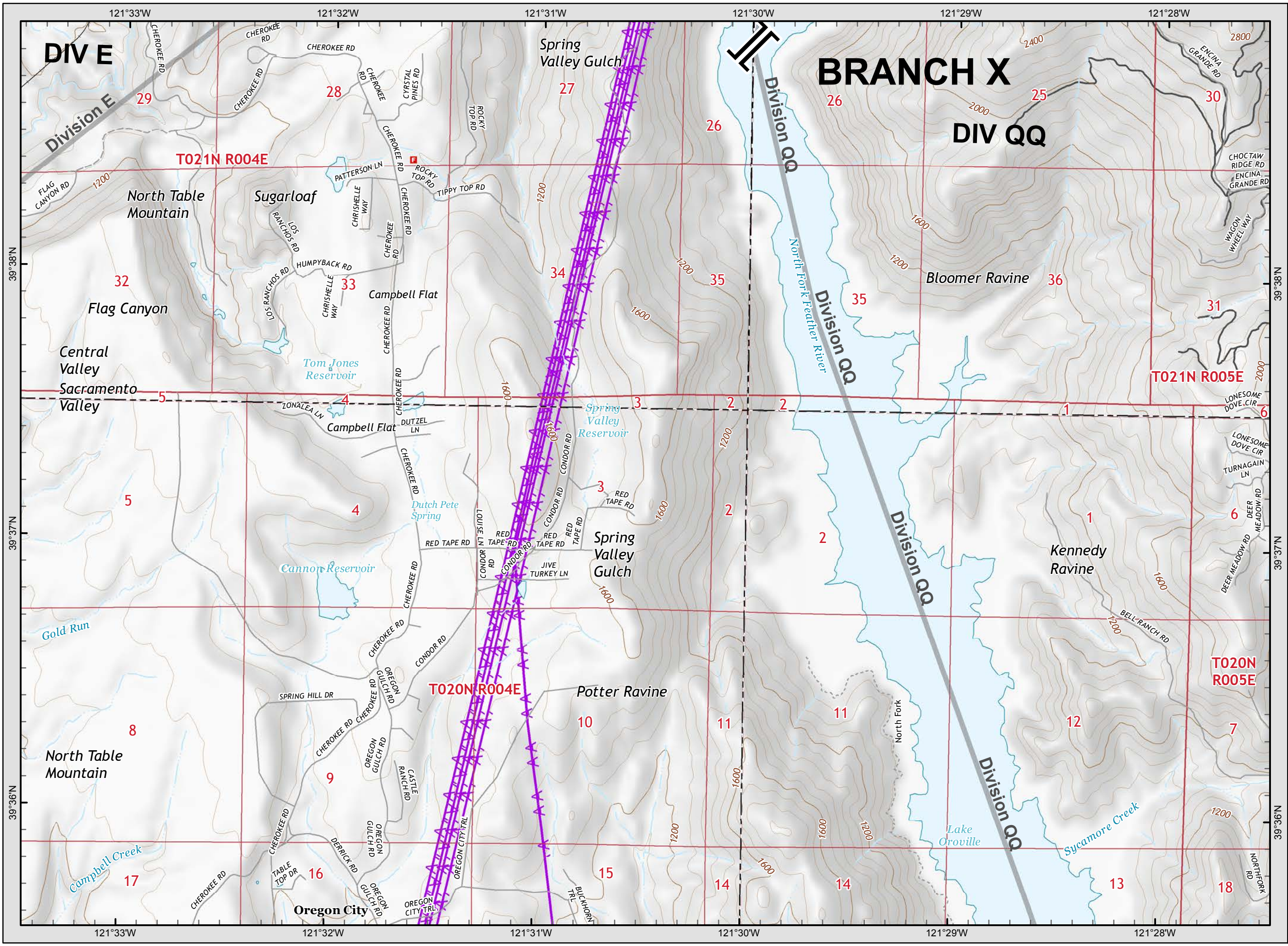
Camp Incident
CA-BTU-016737
November 11, 2018
IAP Map

Page 29



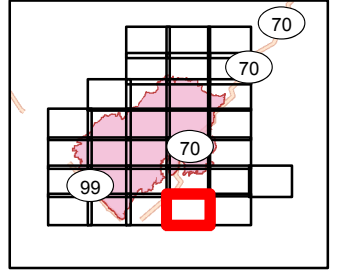
- Legend**
- () Division
 - || Branch
 - Completed Line
 - Uncontrolled Fire Edge
 - XXXXX Completed Dozer Line
 - X•• Proposed Dozer Line
 - H - Completed Hand Line
 - R - Road as Completed Line
 - ▲▲▲ Transmission Lines
 - Drop Point
 - Spot Fire
 - Helispot
 - ⊙ Staging Area

0 0.25 0.5
Miles



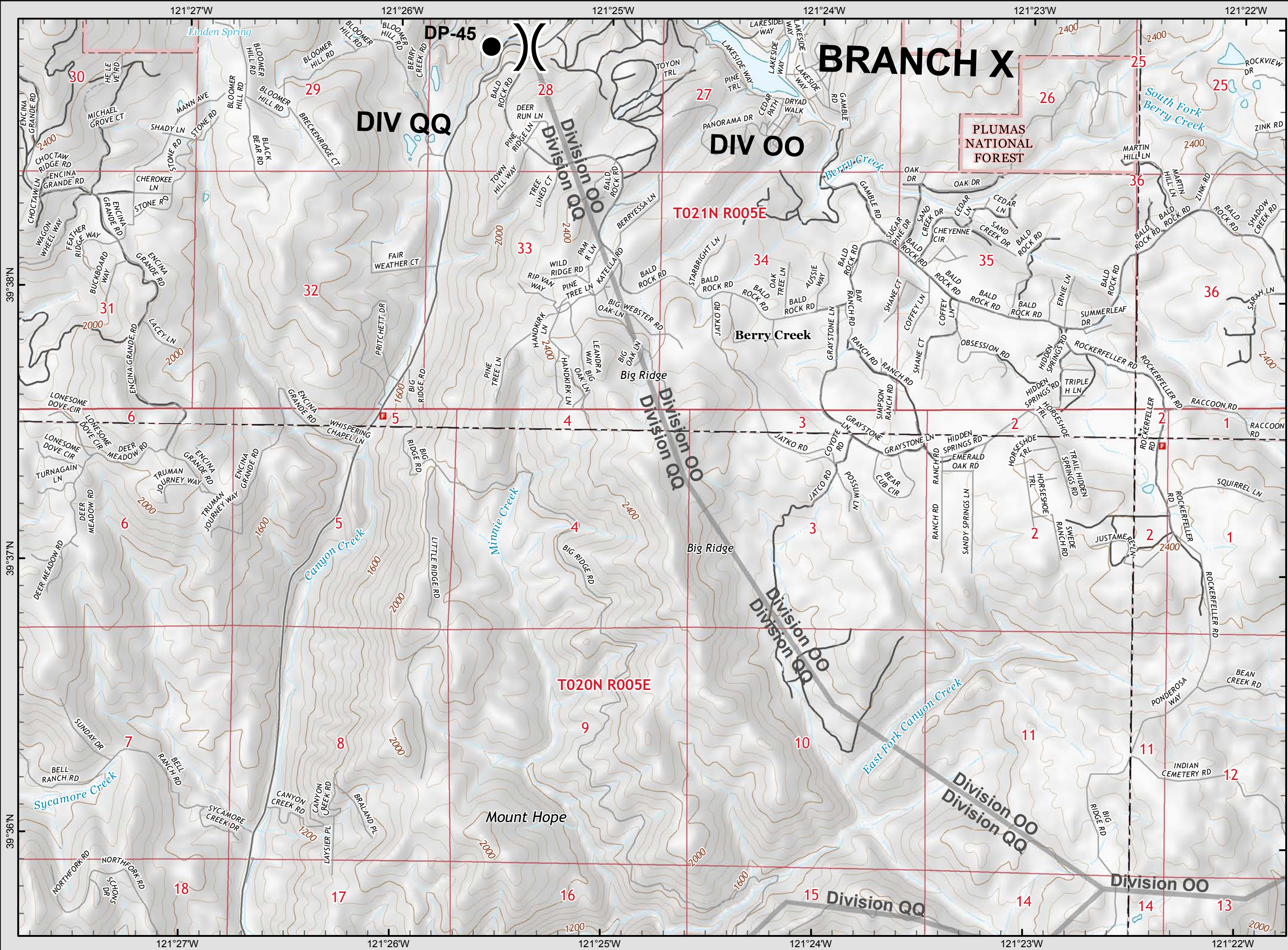
Camp Incident
CA-BTU-016737
November 11, 2018
IAP Map

Page 30



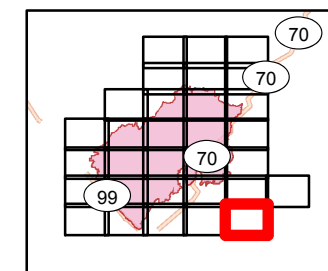
- Legend**
- () Division
 - || Branch
 - Completed Line
 - Uncontrolled Fire Edge
 - XXXXX Completed Dozer Line
 - X•• Proposed Dozer Line
 - H - Completed Hand Line
 - R - Road as Completed Line
 - Transmission Lines
 - Drop Point
 - Spot Fire
 - Helispot
 - ⊙ Staging Area

0 0.25 0.5
Miles



Camp Incident
CA-BTU-016737
November 11, 2018
IAP Map

Page 31



Legend

- Division
- Branch
- Completed Line
- Uncontrolled Fire Edge
- Completed Dozer Line
- Proposed Dozer Line
- Completed Hand Line
- Road as Completed Line
- Transmission Lines
- Drop Point
- Spot Fire
- Helispot
- Staging Area

